REVISIONS		
DATE	BY	LIC.NO
NOV. 2015	HAROLD E. PELLOW	#13229
FEB. 2018	HAROLD E. PELLOW	#13229

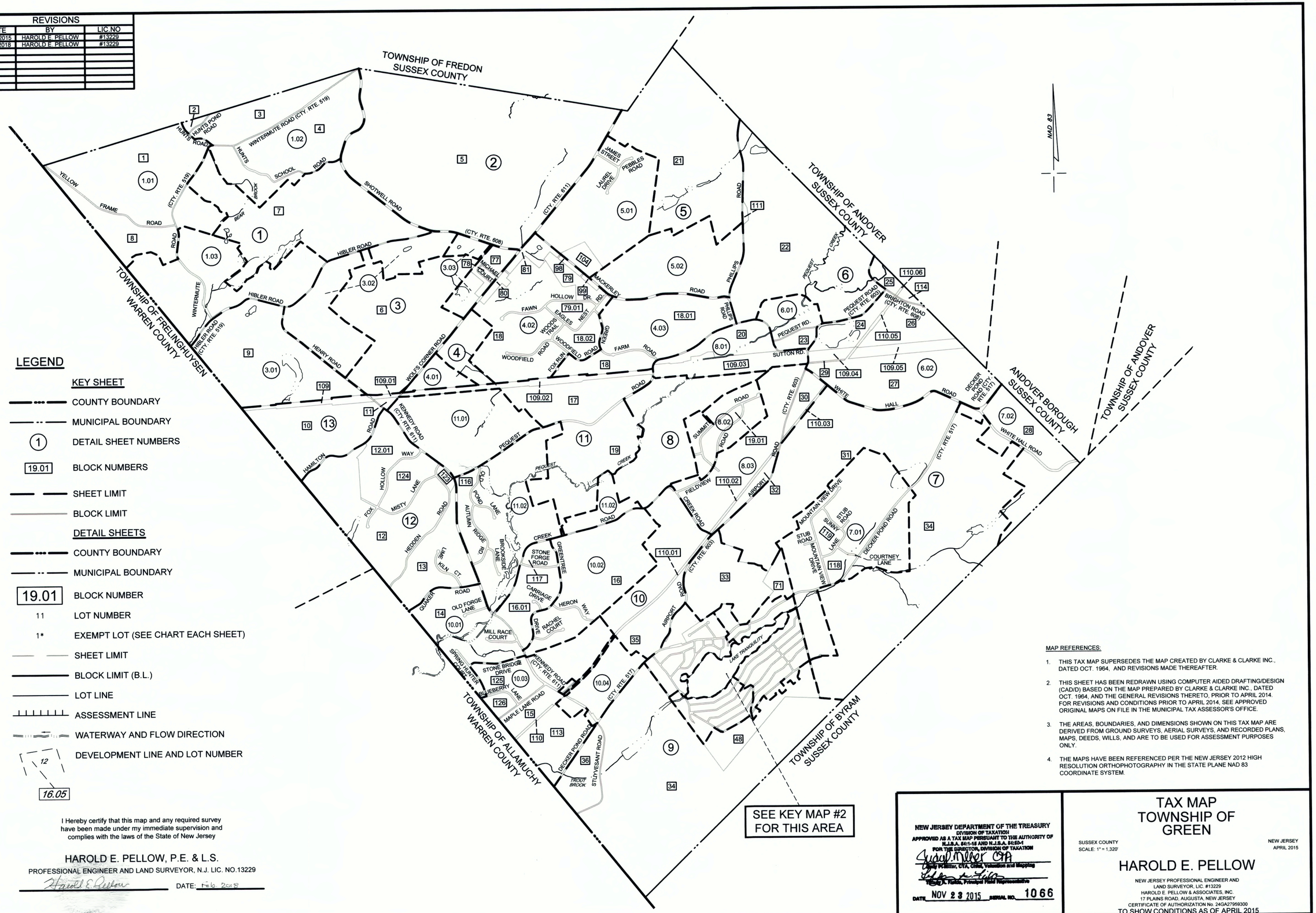

REVISIONS		
DATE	BY	LIC.NO
NOV. 2015	HAROLD E. PELLOW	#13229
FEB. 2018	HAROLD E. PELLOW	#13229

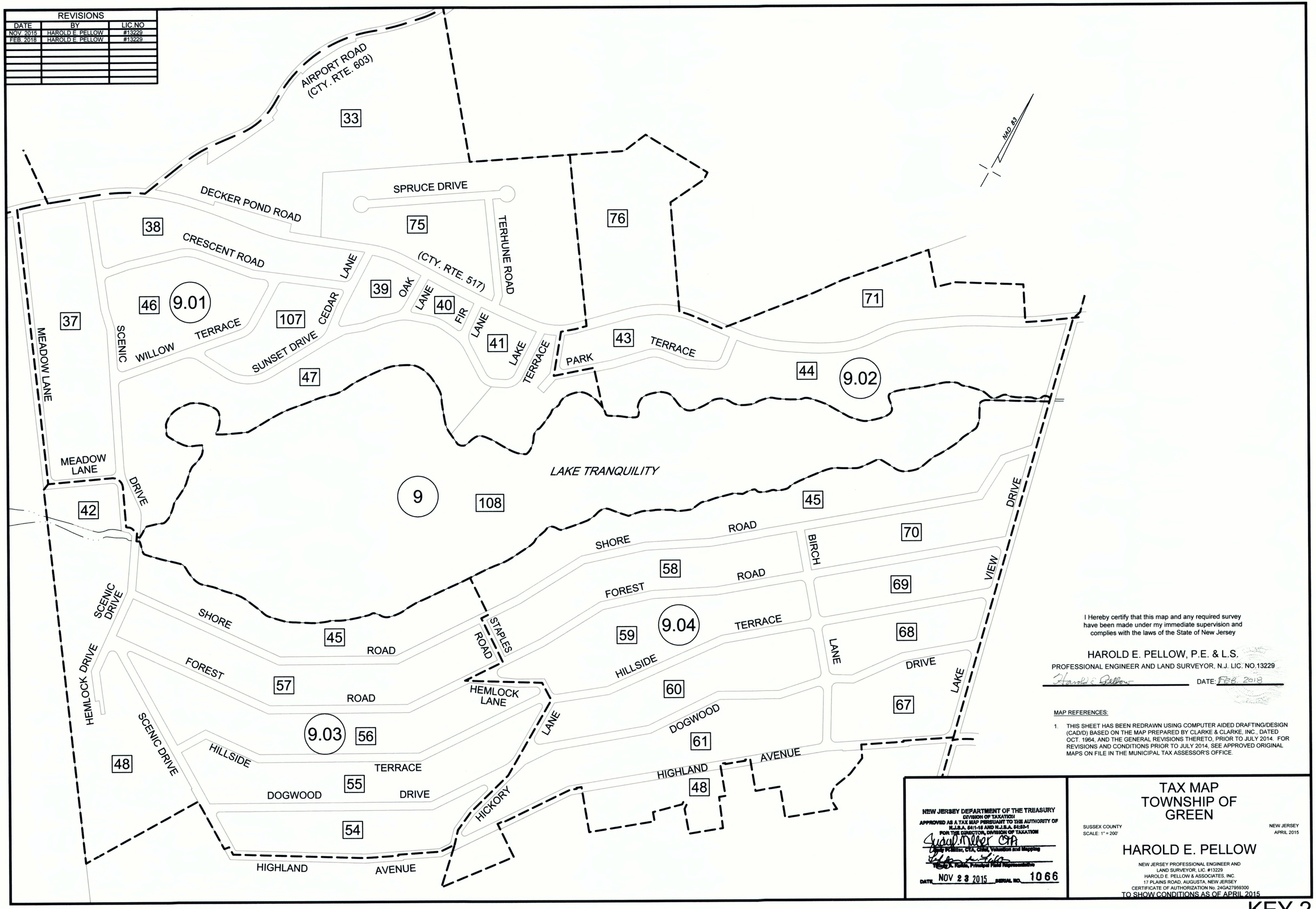

I Hereby certify that this map and any required survey have been made under my immediate supervision and complies with the laws of the State of New Jersey

HAROLD E. PELLOW, P.E. & L.S.
PROFESSIONAL ENGINEER AND LAND SURVEYOR, N.J. LIC. NO.13229

Harold E. Pellow DATE: FEB. 2018

MAP REFERENCES:

1. THIS SHEET HAS BEEN REDRAWN USING COMPUTER AIDED DRAFTING/DESIGN (CAD/D) BASED ON THE MAP PREPARED BY CLARKE & CLARKE, INC., DATED OCT. 1964, AND THE GENERAL REVISIONS THERETO, PRIOR TO JULY 2014. FOR REVISIONS AND CONDITIONS PRIOR TO JULY 2014, SEE APPROVED ORIGINAL MAPS ON FILE IN THE MUNICIPAL TAX ASSESSOR'S OFFICE.

NEW JERSEY DEPARTMENT OF THE TREASURY
DIVISION OF TAXATION
APPROVED AS A TAX MAP PERSUANT TO THE AUTHORITY OF N.J.S.A. 54:1-15 AND N.J.S.A. 54:5-1
FOR THE DIRECTOR, DIVISION OF TAXATION
Judy Miller CTA
Judy Miller, CTA, Chief, Valuation and Mapping
Todd C. Rabb, Principal Field Representative
DATE NOV 23 2015 SERIAL NO. 1066

TAX MAP
TOWNSHIP OF GREEN

SUSSEX COUNTY
SCALE: 1" = 200'

NEW JERSEY
APRIL 2015

HAROLD E. PELLOW

NEW JERSEY PROFESSIONAL ENGINEER AND LAND SURVEYOR, LIC. #13229
HAROLD E. PELLOW & ASSOCIATES, INC.
17 PLAINS ROAD, AUGUSTA, NEW JERSEY
CERTIFICATE OF AUTHORIZATION No. 24GA27959300
TO SHOW CONDITIONS AS OF APRIL 2015

REVISIONS				
DATE	BY	LIC.NO	BLOCK	LOT
FEB. 2018	HAROLD E. PELLOW	#13229	1	(R.O.W. UPDATES)

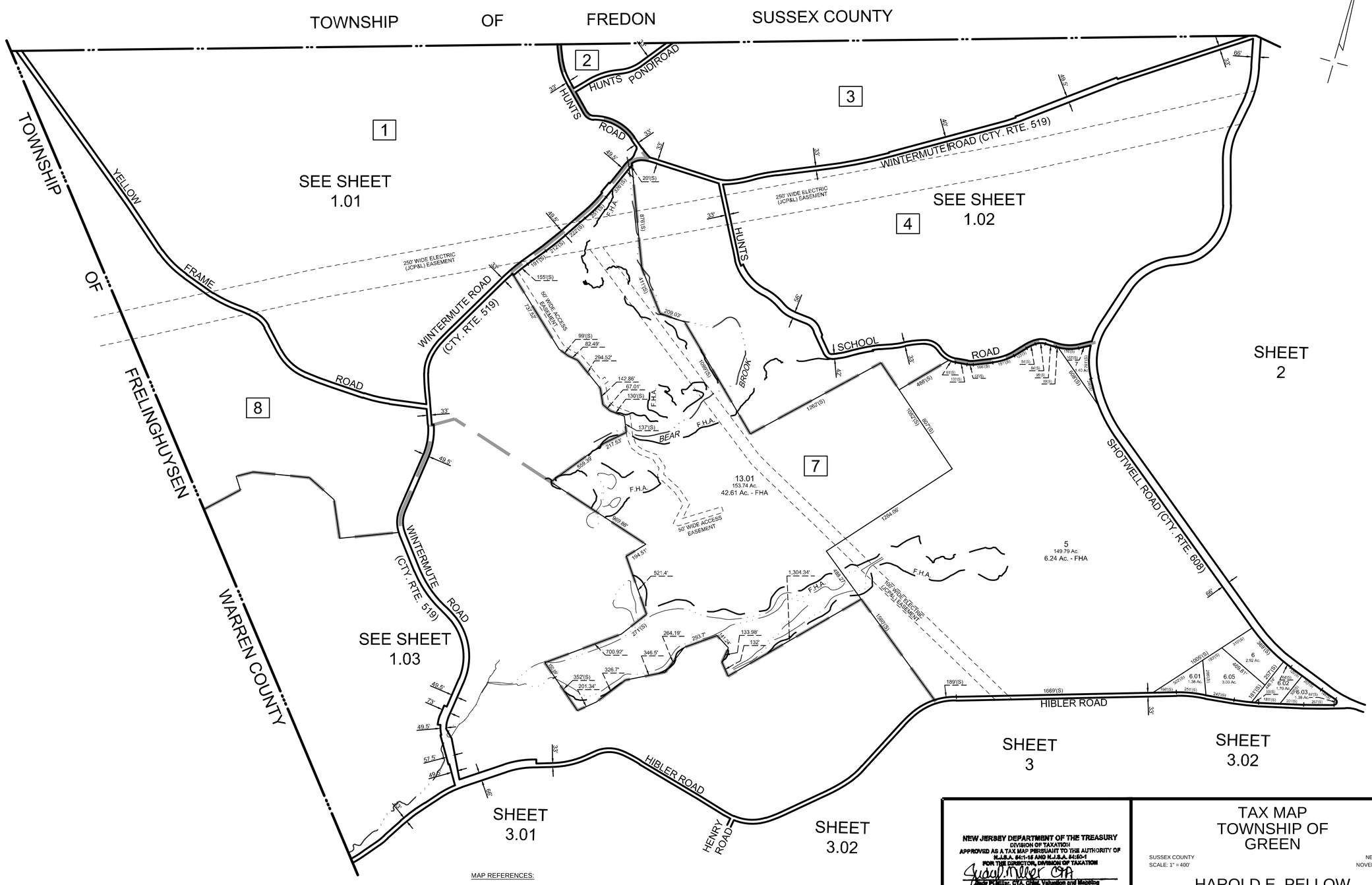

MAP REFERENCES:

1. THIS SHEET HAS BEEN REDRAWN USING COMPUTER AIDED DRAFTING/DESIGN (CAD/D) BASED ON THE MAP PREPARED BY CLARKE & CLARKE, INC., DATED OCT. 1964, AND THE GENERAL REVISIONS THERETO, PRIOR TO JULY 2014. FOR REVISIONS AND CONDITIONS PRIOR TO JULY 2014, SEE APPROVED ORIGINAL MAPS ON FILE IN THE MUNICIPAL TAX ASSESSOR'S OFFICE.

NEW JERSEY DEPARTMENT OF THE TREASURY
DIVISION OF TAXATION
APPROVED AS A TAX MAP PURSUANT TO THE AUTHORITY OF N.J.S.A. 54:1-15 AND N.J.S.A. 54:50-1
FOR THE DIRECTOR, DIVISION OF TAXATION

Judy A. Miller CTA
Judy A. Miller, CTA, Chief, Valuation and Mapping

Thomas A. Kakas, Principal Field Representative

DATE NOV 23 2015 SERIAL NO. 1066

TAX MAP
TOWNSHIP OF GREEN

SUSSEX COUNTY
SCALE: 1" = 400'

NEW JERSEY
NOVEMBER 2015

HAROLD E. PELLOW

NEW JERSEY PROFESSIONAL ENGINEER AND
LAND SURVEYOR, LIC. #13229
HAROLD E. PELLOW & ASSOCIATES, INC.
17 PLAINS ROAD, AUGUSTA, NEW JERSEY
CERTIFICATE OF AUTHORIZATION No. 24GA27959300

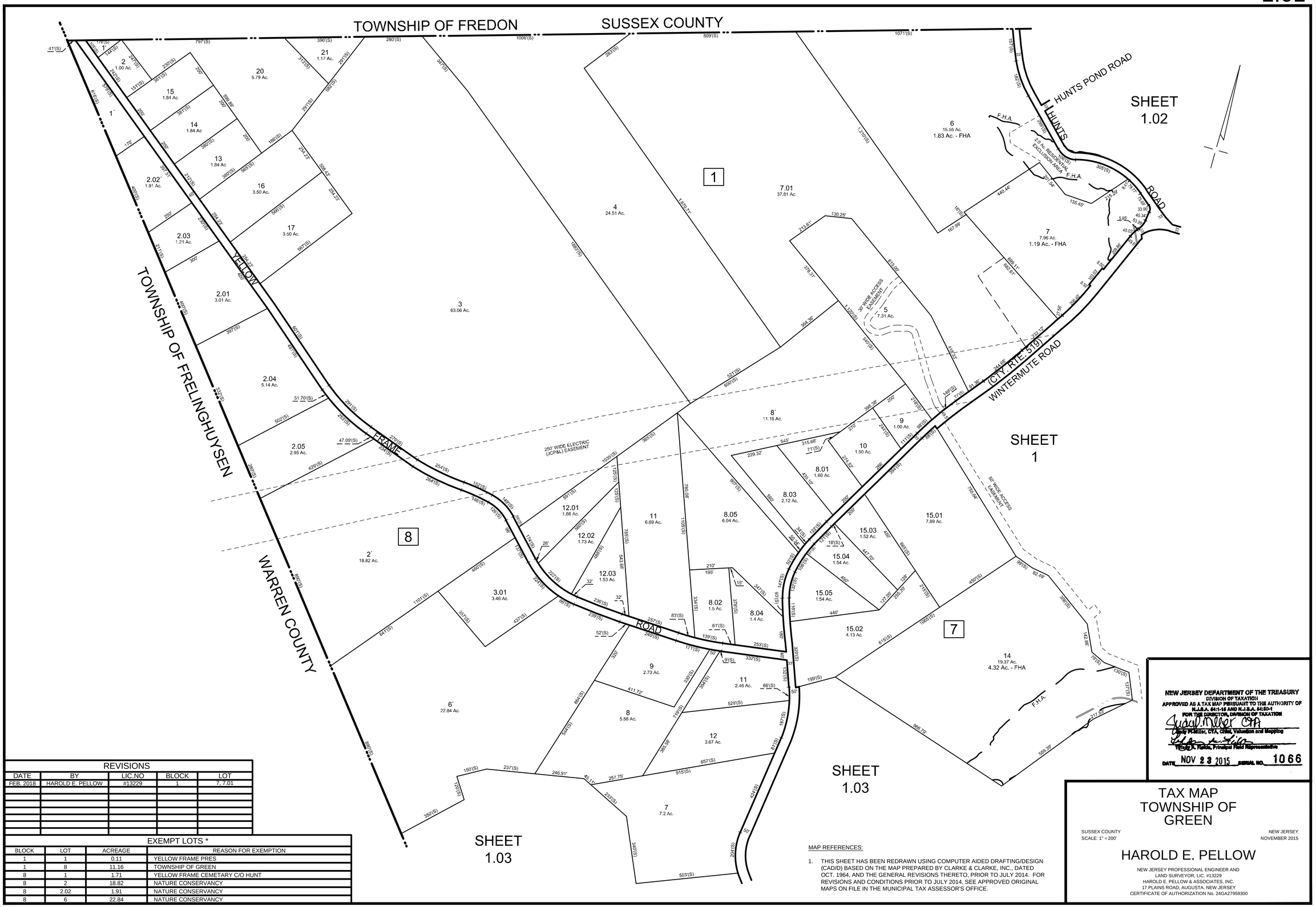

NEW JERSEY DEPARTMENT OF THE TREASURY
DIVISION OF TAXATION
APPROVED AS A TAX MAP PIRSUANT TO THE AUTHORITY OF N.J.S.A. 54:1-18 AND N.J.S.A. 54:50-1
FOR THE DIRECTOR, DIVISION OF TAXATION

Craig P. Miller, CTA, Chief, Valuation and Mapping

Tiffany A. Kelly, Principal Field Representative

DATE NOV 23 2015 SERIAL NO. 1066

REVISIONS				
DATE	BY	LIC.NO	BLOCK	LOT
FEB. 2018	HAROLD E. PELLOW	#13229	1	7, 7.01

EXEMPT LOTS *			
BLOCK	LOT	ACREAGE	REASON FOR EXEMPTION
1	1	0.11	YELLOW FRAME PRES
1	8	11.16	TOWNSHIP OF GREEN
8	1	1.71	YELLOW FRAME CEMETARY C/O HUNT
8	2	18.82	NATURE CONSERVANCY
8	2.02	1.91	NATURE CONSERVANCY
8	6	22.84	NATURE CONSERVANCY

MAP REFERENCES:

1. THIS SHEET HAS BEEN REDRAWN USING COMPUTER AIDED DRAFTING/DESIGN (CAD/D) BASED ON THE MAP PREPARED BY CLARKE & CLARKE, INC., DATED OCT. 1964, AND THE GENERAL REVISIONS THERETO, PRIOR TO JULY 2014. FOR REVISIONS AND CONDITIONS PRIOR TO JULY 2014, SEE APPROVED ORIGINAL MAPS ON FILE IN THE MUNICIPAL TAX ASSESSOR'S OFFICE.

TAX MAP
TOWNSHIP OF GREEN

SUSSEX COUNTY
SCALE: 1" = 200'

NEW JERSEY
NOVEMBER 2015

HAROLD E. PELLOW

NEW JERSEY PROFESSIONAL ENGINEER AND
LAND SURVEYOR, LIC. #13229
HAROLD E. PELLOW & ASSOCIATES, INC.
17 PLAINS ROAD, AUGUSTA, NEW JERSEY
CERTIFICATE OF AUTHORIZATION No. 24GA27959300

REVISIONS				
DATE	BY	LIC.NO	BLOCK	LOT
FEB. 2018	HAROLD E. PELLOW	#13229	3	2

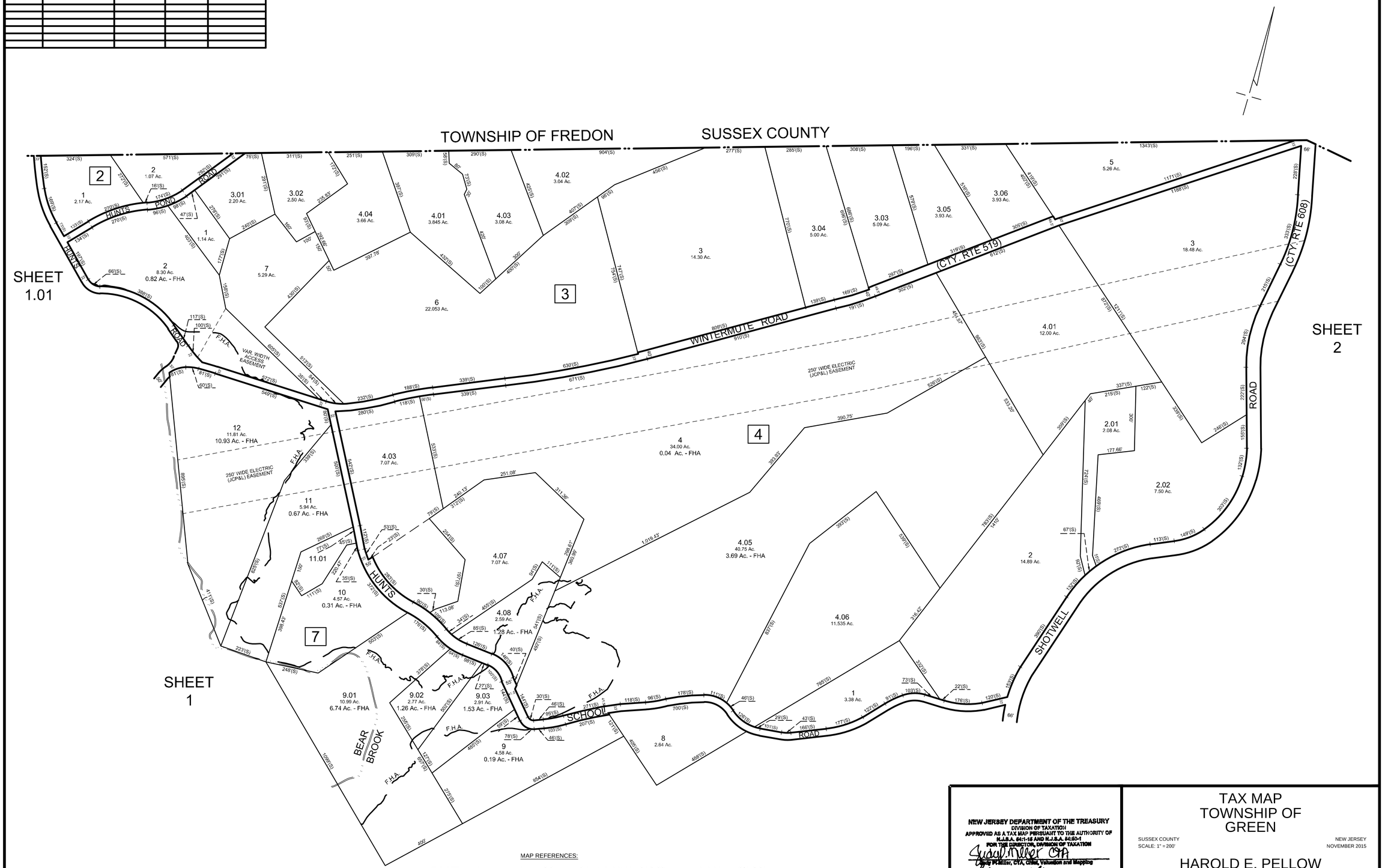

MAP REFERENCES:

1. THIS SHEET HAS BEEN REDRAWN USING COMPUTER AIDED DRAFTING/DESIGN (CAD/D) BASED ON THE MAP PREPARED BY CLARKE & CLARKE, INC., DATED OCT. 1964, AND THE GENERAL REVISIONS THERETO, PRIOR TO JULY 2014. FOR REVISIONS AND CONDITIONS PRIOR TO JULY 2014, SEE APPROVED ORIGINAL MAPS ON FILE IN THE MUNICIPAL TAX ASSESSOR'S OFFICE.

NEW JERSEY DEPARTMENT OF THE TREASURY
DIVISION OF TAXATION
APPROVED AS A TAX MAP PERSUANT TO THE AUTHORITY OF N.J.S.A. 54:1-35 AND N.J.S.A. 54:60-1
FOR THE DIRECTOR, DIVISION OF TAXATION

Lynda Pfeiffer, CTA, Chief, Valuation and Mapping

Thomas A. Kolda, Principal Field Representative

DATE NOV 23 2015 SERIAL NO. 1066

TAX MAP TOWNSHIP OF GREEN

SUSSEX COUNTY
SCALE: 1" = 200'

NEW JERSEY
NOVEMBER 2015

HAROLD E. PELLOW

NEW JERSEY PROFESSIONAL ENGINEER AND
LAND SURVEYOR, LIC. #13229
HAROLD E. PELLOW & ASSOCIATES, INC.
17 PLAINS ROAD, AUGUSTA, NEW JERSEY
CERTIFICATE OF AUTHORIZATION No. 24GA27959300

REVISIONS				
DATE	BY	LIC.NO	BLOCK	LOT
FEB. 2018	HAROLD E. PELLOW	#13229	7	15.09

EXEMPT LOTS *			
BLOCK	LOT	ACREAGE	REASON FOR EXEMPTION
7	15.09	4.94	NON-PROFIT CORPORATION
8	4.01	16.56	TOWNSHIP OF GREEN

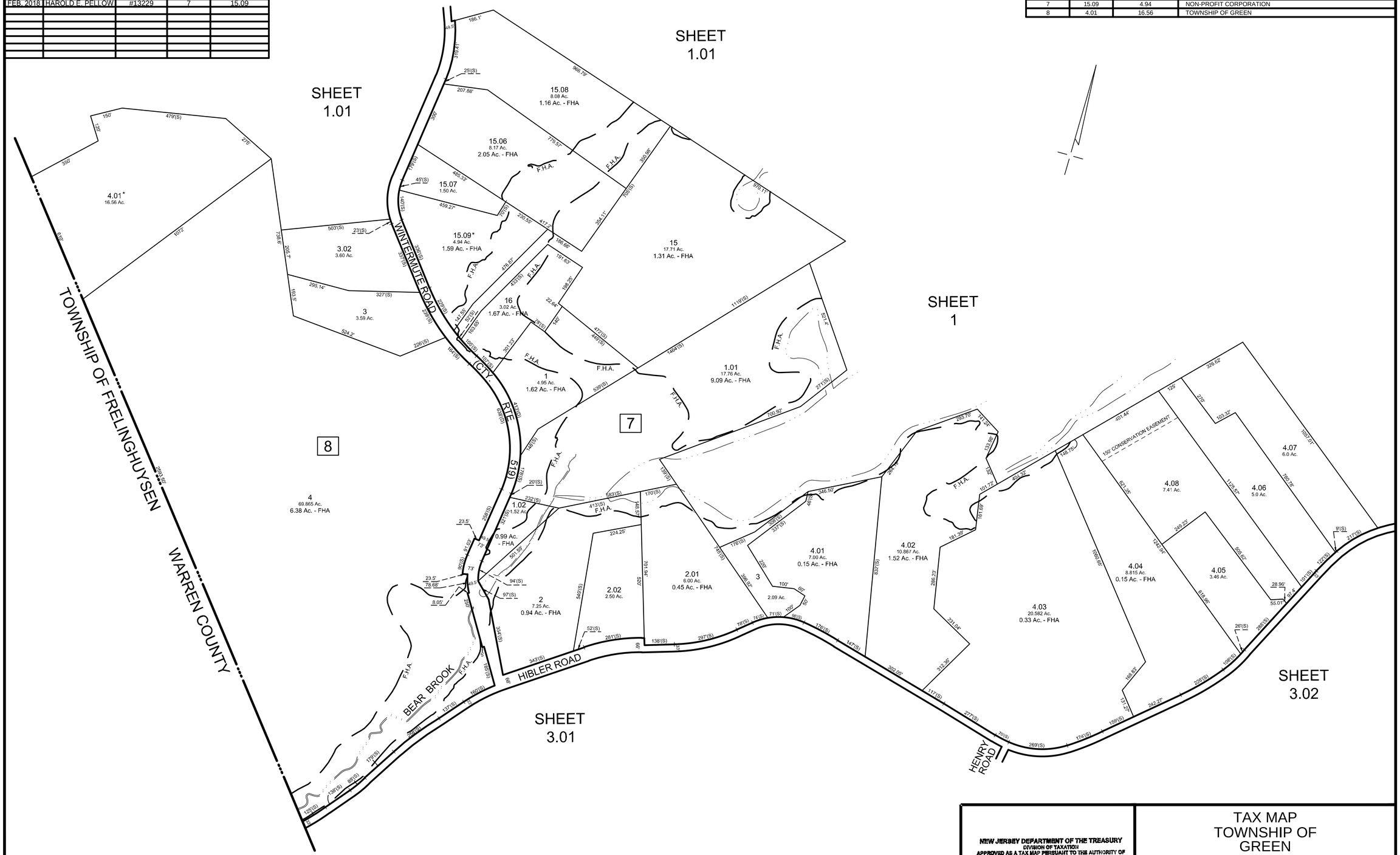

MAP REFERENCES:

1. THIS SHEET HAS BEEN REDRAWN USING COMPUTER AIDED DRAFTING/DESIGN (CAD/D) BASED ON THE MAP PREPARED BY CLARKE & CLARKE, INC., DATED OCT. 1964, AND THE GENERAL REVISIONS THERETO, PRIOR TO JULY 2014. FOR REVISIONS AND CONDITIONS PRIOR TO JULY 2014, SEE APPROVED ORIGINAL MAPS ON FILE IN THE MUNICIPAL TAX ASSESSOR'S OFFICE.

NEW JERSEY DEPARTMENT OF THE TREASURY
DIVISION OF TAXATION
APPROVED AS A TAX MAP PERSUANT TO THE AUTHORITY OF N.J.S.A. 54:1-15 AND N.J.S.A. 54:50-1
FOR THE DIRECTOR, DIVISION OF TAXATION

Judy A. Miller CTA
Judy A. Miller, CTA, Chief, Valuation and Mapping

Thomas A. Kalas
Thomas A. Kalas, Principal Field Representative

DATE NOV 23 2015 SERIAL NO. 1066

TAX MAP
TOWNSHIP OF GREEN

SUSSEX COUNTY
SCALE: 1" = 200'

NEW JERSEY
NOVEMBER 2015

HAROLD E. PELLOW

NEW JERSEY PROFESSIONAL ENGINEER AND
LAND SURVEYOR, LIC. #13229
HAROLD E. PELLOW & ASSOCIATES, INC.
17 PLAINS ROAD, AUGUSTA, NEW JERSEY
CERTIFICATE OF AUTHORIZATION No. 24GA27959300

REVISIONS				
DATE	BY	LIC.NO	BLOCK	LOT

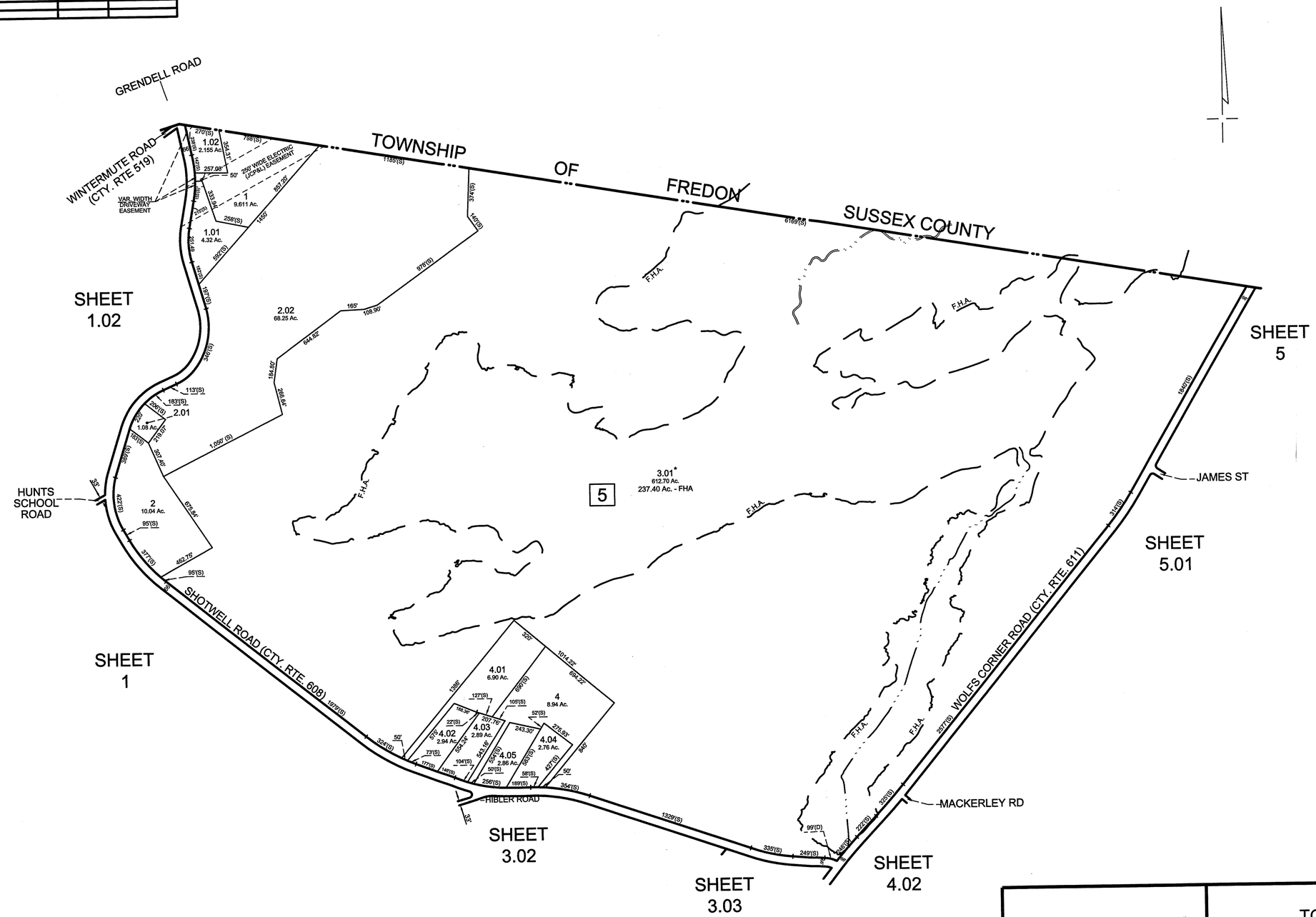

EXEMPT LOTS *			
BLOCK	LOT	ACREAGE	REASON FOR EXEMPTION
5	3.01	612.24	STATE OF NEW JERSEY D E P

MAP REFERENCES:

1. THIS SHEET HAS BEEN REDRAWN USING COMPUTER AIDED DRAFTING/DESIGN (CAD/D) BASED ON THE MAP PREPARED BY CLARKE & CLARKE, INC., DATED OCT. 1964, AND THE GENERAL REVISIONS THERETO, PRIOR TO JULY 2014. FOR REVISIONS AND CONDITIONS PRIOR TO JULY 2014, SEE APPROVED ORIGINAL MAPS ON FILE IN THE MUNICIPAL TAX ASSESSOR'S OFFICE.

NEW JERSEY DEPARTMENT OF THE TREASURY
DIVISION OF TAXATION
APPROVED AS A TAX MAP PURSUANT TO THE AUTHORITY OF N.J.S.A. 54:1-16 AND N.J.S.A. 54:30-4
FOR THE DIRECTOR, DIVISION OF TAXATION
Administrator C.A.
Chief Provider, CAA, Cruise, Valuation and Mapping
Thomas A. Fiske, Principal Field Representative
DATE NOV 23 2015 SERIAL NO. 1066

TAX MAP TOWNSHIP OF GREEN

SUSSEX COUNTY
SCALE: 1" = 400'

NEW JERSEY
NOVEMBER 2015

HAROLD E. PELLOW

NEW JERSEY PROFESSIONAL ENGINEER AND LAND SURVEYOR, LIC. #13229
HAROLD E. PELLOW & ASSOCIATES, INC.
17 PLAINS ROAD, AUGUSTA, NEW JERSEY
CERTIFICATE OF AUTHORIZATION No. 24GA27959300

REVISIONS				
DATE	BY	LIC.NO	BLOCK	LOT

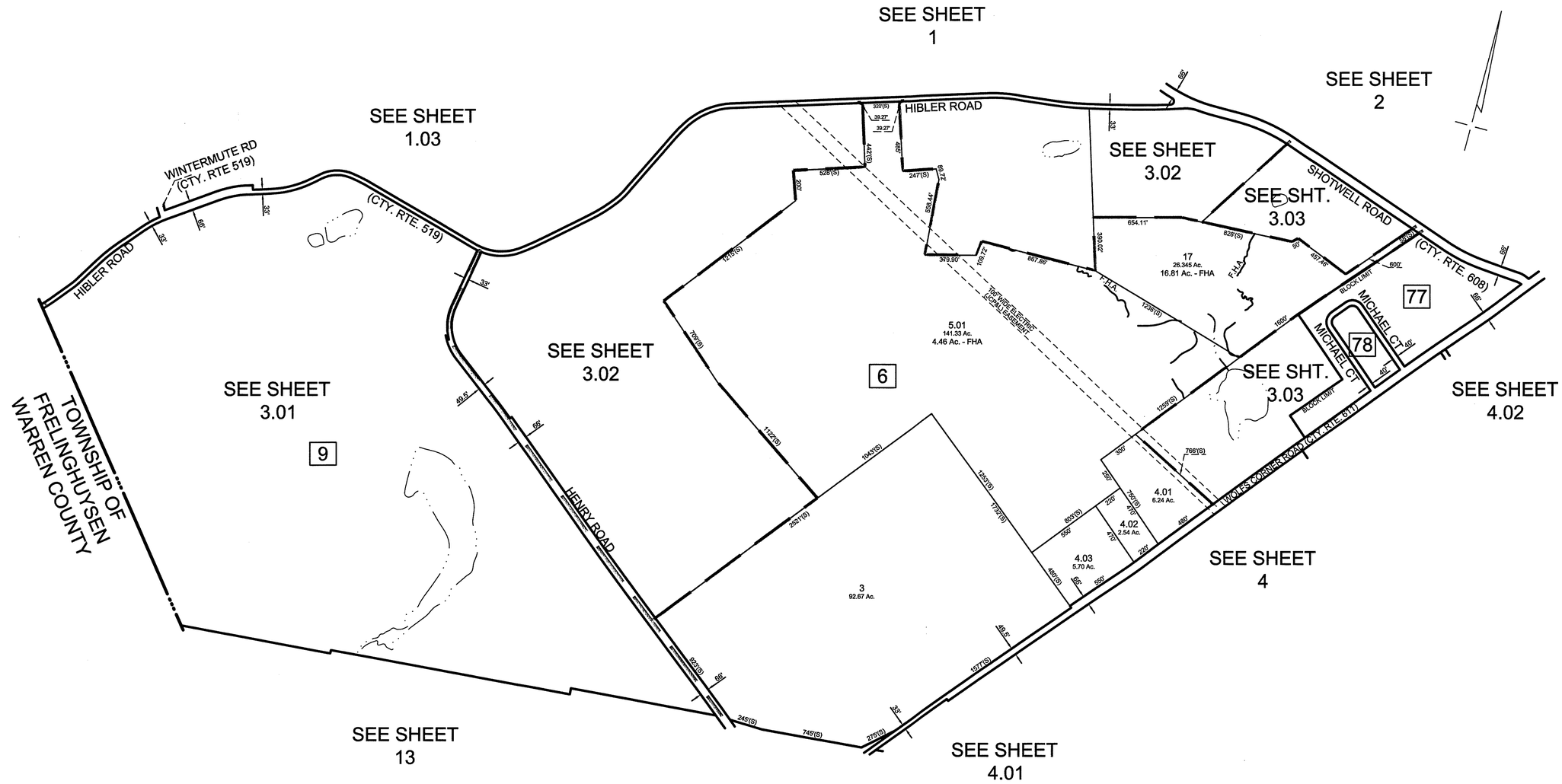

MAP REFERENCES:

1. THIS SHEET HAS BEEN REDRAWN USING COMPUTER AIDED DRAFTING/DESIGN (CAD/D) BASED ON THE MAP PREPARED BY CLARKE & CLARKE, INC., DATED OCT. 1964, AND THE GENERAL REVISIONS THERETO, PRIOR TO JULY 2014. FOR REVISIONS AND CONDITIONS PRIOR TO JULY 2014, SEE APPROVED ORIGINAL MAPS ON FILE IN THE MUNICIPAL TAX ASSESSOR'S OFFICE.

NEW JERSEY DEPARTMENT OF THE TREASURY
DIVISION OF TAXATION
APPROVED AS A TAX MAP PERSUANT TO THE AUTHORITY OF N.J.S.A. 54:1-15 AND N.J.S.A. 54:30-1
FOR THE DIRECTOR, DIVISION OF TAXATION

Cindy Pettiford, CTA
Cindy Pettiford, CTA, Chief, Valuation and Mapping

William A. Fuller
William A. Fuller, Principal Public Representative

DATE NOV 23 2015 GENERAL NO. 1066

TAX MAP
TOWNSHIP OF GREEN

SUSSEX COUNTY
SCALE: 1" = 400'

NEW JERSEY
NOVEMBER 2015

HAROLD E. PELLOW

NEW JERSEY PROFESSIONAL ENGINEER AND
LAND SURVEYOR, LIC. #13229
HAROLD E. PELLOW & ASSOCIATES, INC.
17 PLAINS ROAD, AUGUSTA, NEW JERSEY
CERTIFICATE OF AUTHORIZATION No. 24GA27959300

REVISIONS				
DATE	BY	LIC.NO	BLOCK	LOT

EXEMPT LOTS *			
BLOCK	LOT	ACREAGE	REASON FOR EXEMPTION
9	1	85.30	"RIDGE & VALLEY CONSERVANCY, INC"
9	9	.0.40	NJ DEPT OF TRANSPORTATION

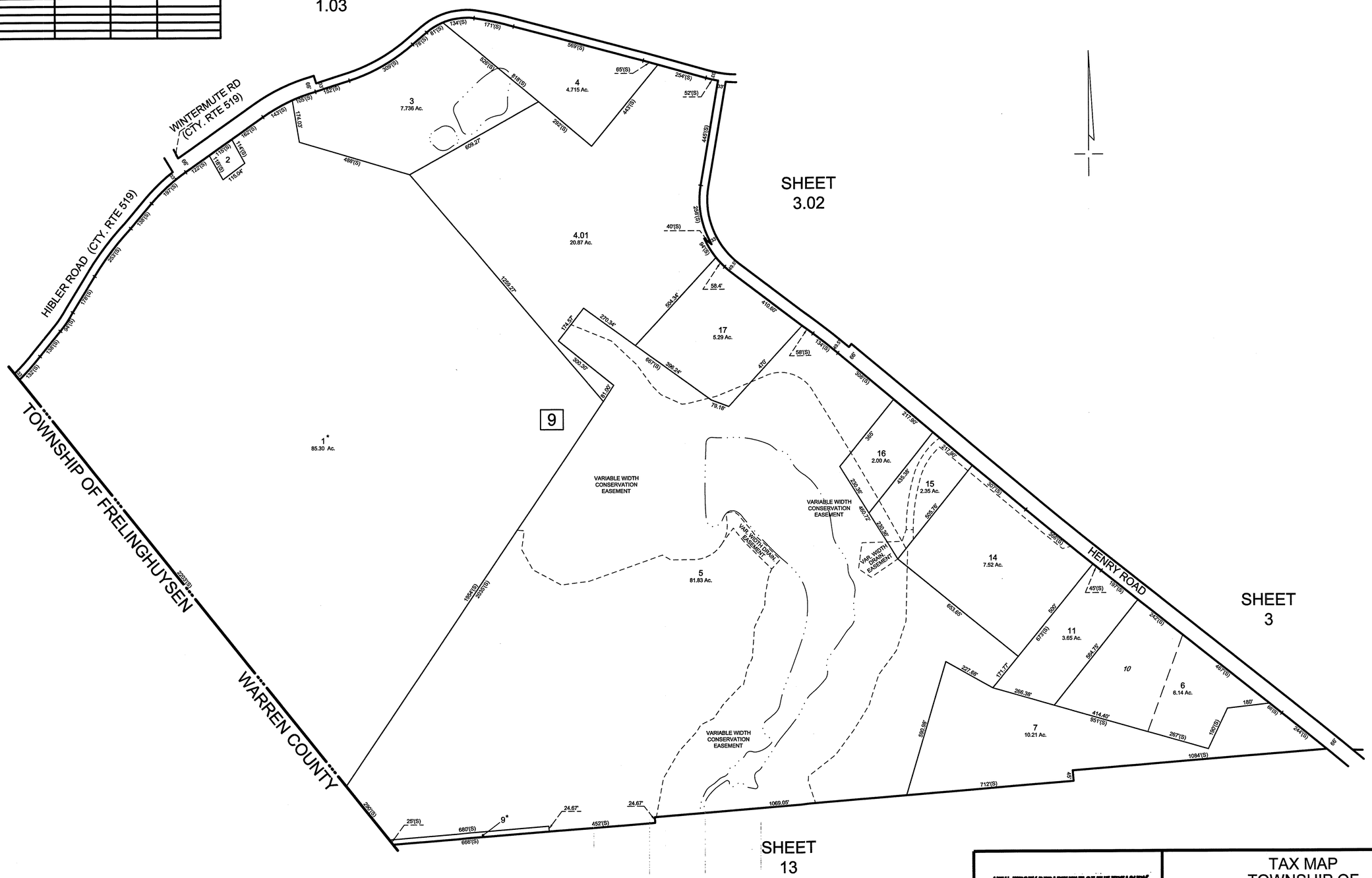

MAP REFERENCES:

1. THIS SHEET HAS BEEN REDRAWN USING COMPUTER AIDED DRAFTING/DESIGN (CAD/D) BASED ON THE MAP PREPARED BY CLARKE & CLARKE, INC., DATED OCT. 1964, AND THE GENERAL REVISIONS THERETO, PRIOR TO JULY 2014. FOR REVISIONS AND CONDITIONS PRIOR TO JULY 2014, SEE APPROVED ORIGINAL MAPS ON FILE IN THE MUNICIPAL TAX ASSESSOR'S OFFICE.

NEW JERSEY DEPARTMENT OF THE TREASURY
DIVISION OF TAXATION
APPROVED AS A TAX MAP PERSUANT TO THE AUTHORITY OF N.J.S.A. 54:1-46 AND N.J.S.A. 54:30-1
FOR THE DIRECTOR, DIVISION OF TAXATION

Judy Miller CTA
Judy Pfeiffer, CTA, Chief, Valuation and Mapping

Hilary A. Feiles
Hilary A. Feiles, Principal Public Representative

DATE NOV 23 2015 SERIAL NO. 1066

TAX MAP TOWNSHIP OF GREEN

SUSSEX COUNTY
SCALE: 1" = 200'

NEW JERSEY
NOVEMBER 2015

HAROLD E. PELLOW

NEW JERSEY PROFESSIONAL ENGINEER AND LAND SURVEYOR, LIC. #13229
HAROLD E. PELLOW & ASSOCIATES, INC.
17 PLAINS ROAD, AUGUSTA, NEW JERSEY
CERTIFICATE OF AUTHORIZATION No. 24GA27959300

REVISIONS				
DATE	BY	LIC.NO	BLOCK	LOT

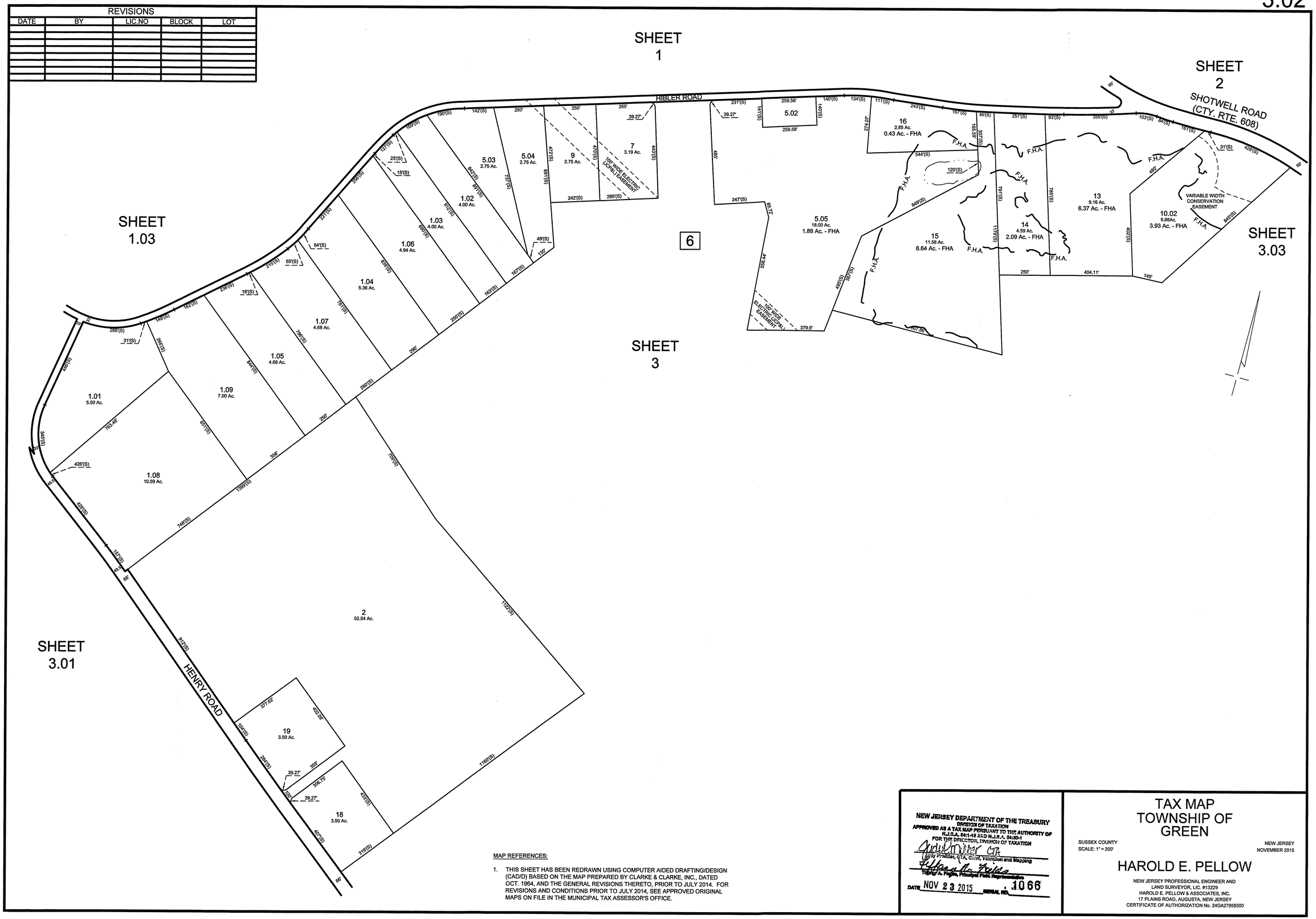

MAP REFERENCES:

1. THIS SHEET HAS BEEN REDRAWN USING COMPUTER AIDED DRAFTING/DESIGN (CAD/D) BASED ON THE MAP PREPARED BY CLARKE & CLARKE, INC., DATED OCT. 1964, AND THE GENERAL REVISIONS THERETO, PRIOR TO JULY 2014. FOR REVISIONS AND CONDITIONS PRIOR TO JULY 2014, SEE APPROVED ORIGINAL MAPS ON FILE IN THE MUNICIPAL TAX ASSESSOR'S OFFICE.

NEW JERSEY DEPARTMENT OF THE TREASURY
DIVISION OF TAXATION
APPROVED AS A TAX MAP PERSUANT TO THE AUTHORITY OF N.J.S.A. 54:1-16 AND N.J.S.A. 54:60-1
FOR THE DIRECTOR, DIVISION OF TAXATION

Judy Miller, CTA
Judy Miller, CTA, Chief, Valuation and Mapping

Thomas A. Hughes
Thomas A. Hughes, Principal Field Representative

DATE NOV 23 2015 SERIAL NO. 1066

TAX MAP TOWNSHIP OF GREEN

SUSSEX COUNTY
SCALE: 1" = 200'

NEW JERSEY
NOVEMBER 2015

HAROLD E. PELLOW
NEW JERSEY PROFESSIONAL ENGINEER AND LAND SURVEYOR, LIC. #13229
HAROLD E. PELLOW & ASSOCIATES, INC.
17 PLAINS ROAD, AUGUSTA, NEW JERSEY
CERTIFICATE OF AUTHORIZATION No. 24GA27959300

REVISIONS				
DATE	BY	LIC.NO	BLOCK	LOT

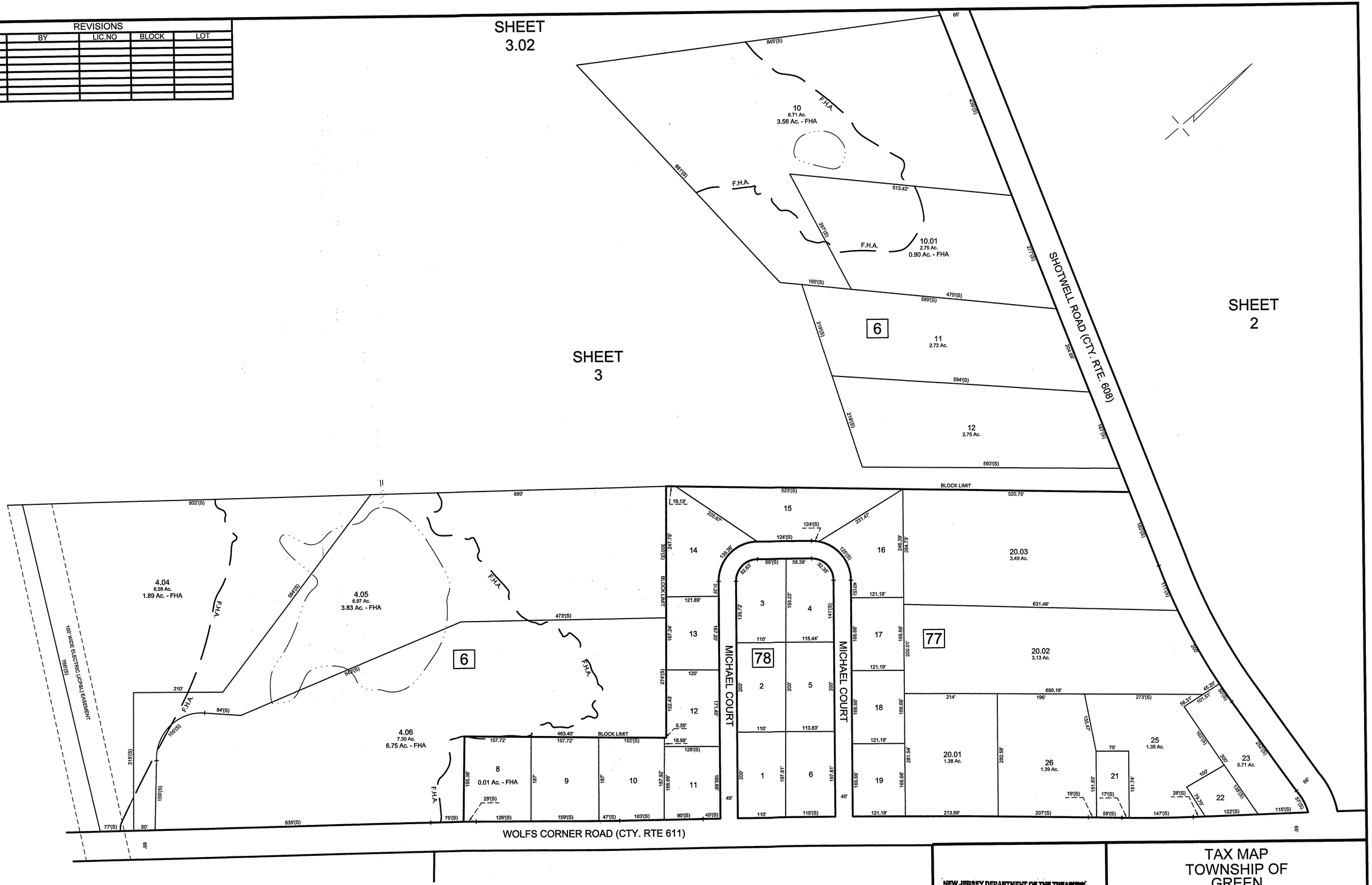

MAP REFERENCES:

1. THIS SHEET HAS BEEN REDRAWN USING COMPUTER AIDED DRAFTING/DESIGN (CAD/D) BASED ON THE MAP PREPARED BY CLARKE & CLARKE, INC., DATED OCT. 1954, AND THE GENERAL REVISIONS THERETO, PRIOR TO JULY 2014. FOR REVISIONS AND CONDITIONS PRIOR TO JULY 2014, SEE APPROVED ORIGINAL MAPS ON FILE IN THE MUNICIPAL TAX ASSESSOR'S OFFICE.

NEW JERSEY DEPARTMENT OF THE TREASURY
DIVISION OF TAXATION
APPROVED AS A TAX MAP PERSUANT TO THE AUTHORITY OF N.J.S.A. 54:1-15 AND N.J.S.A. 54:30-1
FOR THE DIRECTOR, DIVISION OF TAXATION

Judy Prendler CTA
Judy Prendler, CTA, Chief, Valuation and Mapping

Tiffany A. Fields
Tiffany A. Fields, Principal Field Representative

DATE NOV 23 2015 SERIAL NO. 1066

TAX MAP
TOWNSHIP OF GREEN

SUSSEX COUNTY
SCALE: 1" = 100'

NEW JERSEY
NOVEMBER 2015

HAROLD E. PELLOW

NEW JERSEY PROFESSIONAL ENGINEER AND
LAND SURVEYOR, LIC. #13229
HAROLD E. PELLOW & ASSOCIATES, INC.
17 PLAINS ROAD, AUGUSTA, NEW JERSEY
CERTIFICATE OF AUTHORIZATION No. 24GA27959300

REVISIONS				
DATE	BY	LIC.NO	BLOCK	LOT

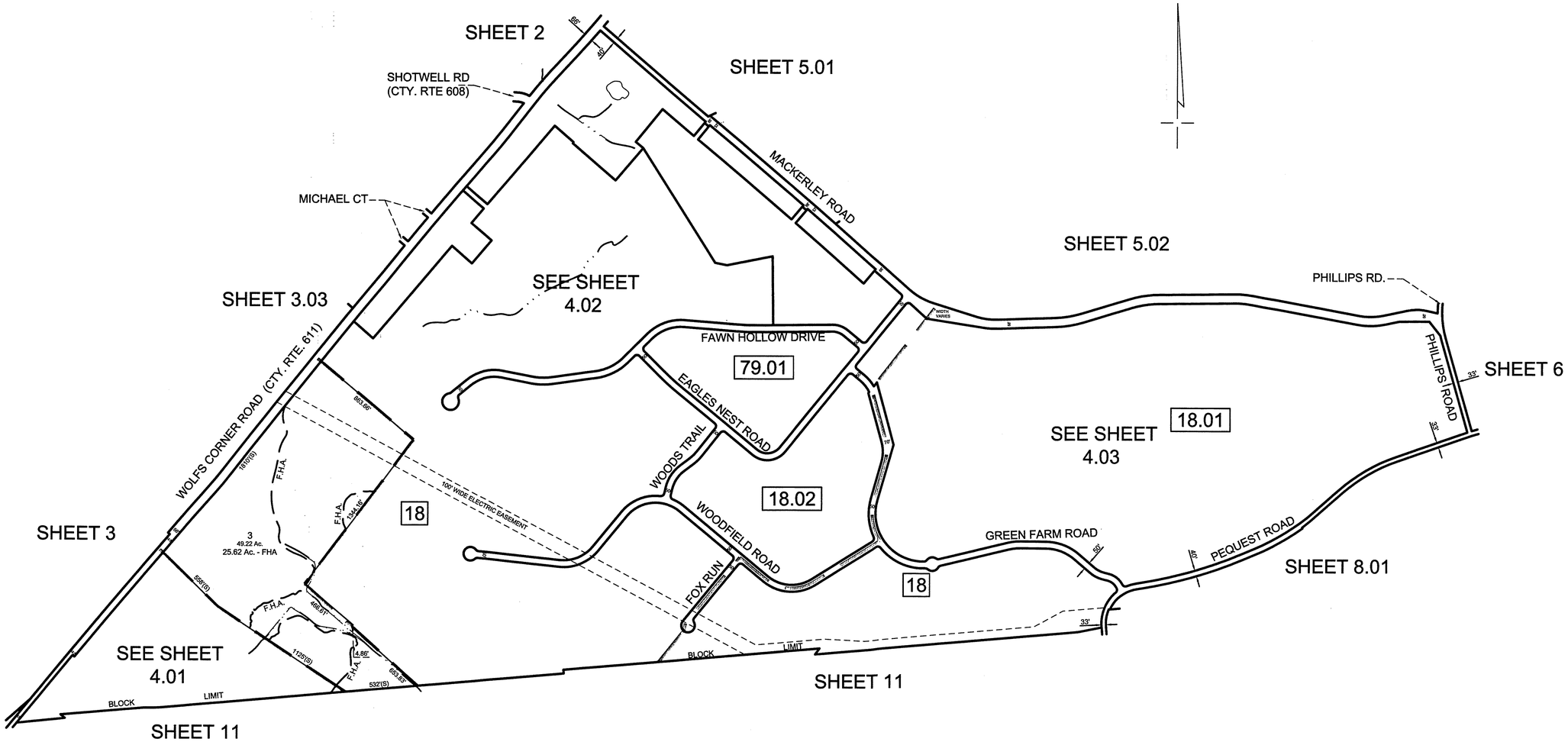

MAP REFERENCES:

1. THIS SHEET HAS BEEN REDRAWN USING COMPUTER AIDED DRAFTING/DESIGN (CAD/D) BASED ON THE MAP PREPARED BY CLARKE & CLARKE, INC., DATED OCT. 1964, AND THE GENERAL REVISIONS THERETO, PRIOR TO JULY 2014. FOR REVISIONS AND CONDITIONS PRIOR TO JULY 2014, SEE APPROVED ORIGINAL MAPS ON FILE IN THE MUNICIPAL TAX ASSESSOR'S OFFICE.

NEW JERSEY DEPARTMENT OF THE TREASURY
DIVISION OF TAXATION
APPROVED AS A TAX MAP PURSUANT TO THE AUTHORITY OF N.J.S.A. 54:1-15 AND N.J.S.A. 54:50-1 FOR THE DIRECTOR, DIVISION OF TAXATION

Cindy Miller CTA
Cindy Miller, CTA, Chief, Valuation and Mapping

Theodore A. Fiske
Theodore A. Fiske, Principal Field Representative

DATE NOV 23 2015 SERIAL NO. 1066

TAX MAP
TOWNSHIP OF GREEN

SUSSEX COUNTY
SCALE: 1" = 400'

NEW JERSEY
NOVEMBER 2015

HAROLD E. PELLOW

NEW JERSEY PROFESSIONAL ENGINEER AND
LAND SURVEYOR, LIC. #13229
HAROLD E. PELLOW & ASSOCIATES, INC.
17 PLAINS ROAD, AUGUSTA, NEW JERSEY
CERTIFICATE OF AUTHORIZATION No. 24GA27959300

REVISIONS				
DATE	BY	LIC.NO	BLOCK	LOT

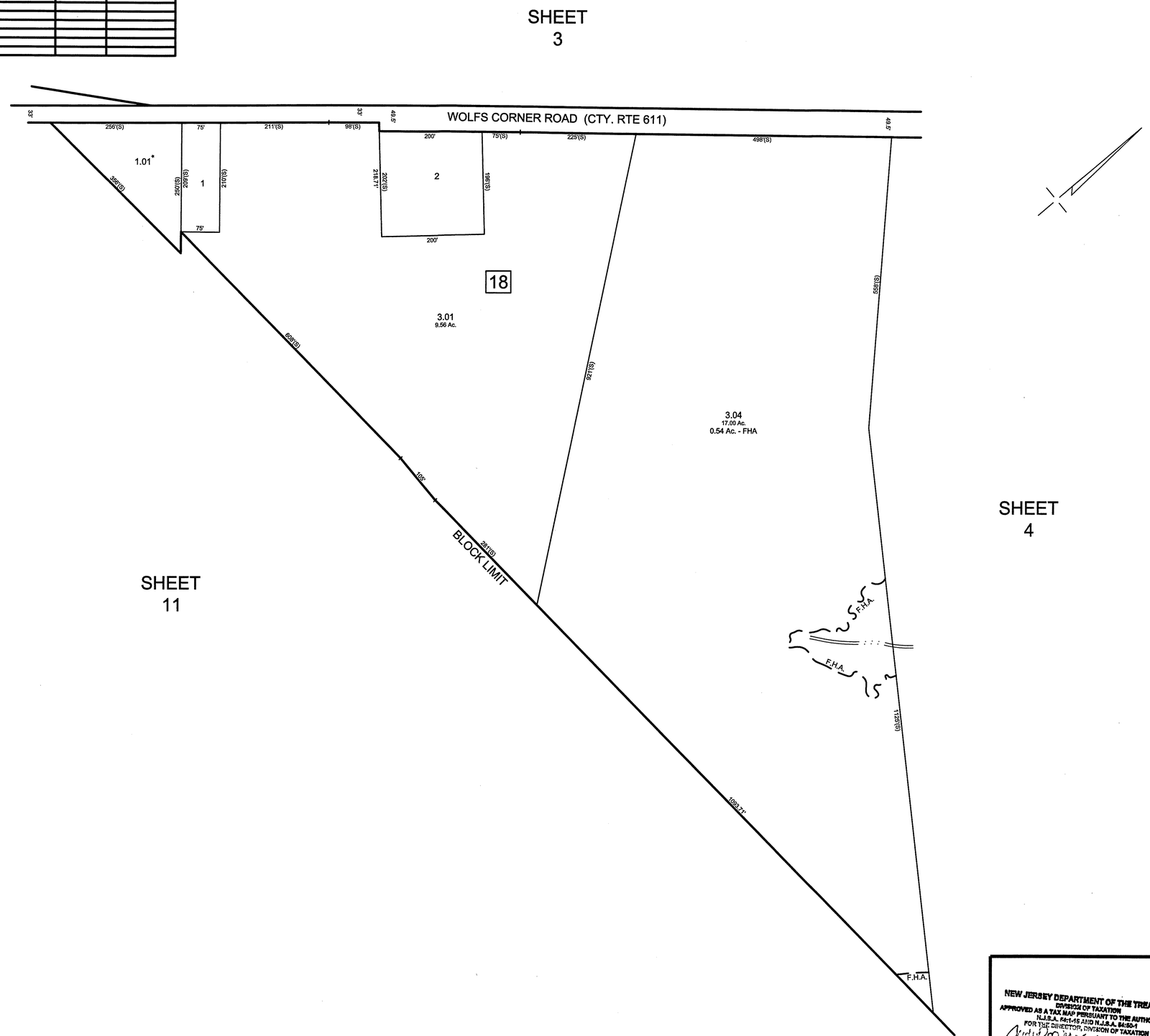

MAP REFERENCES:

1. THIS SHEET HAS BEEN REDRAWN USING COMPUTER AIDED DRAFTING/DESIGN (CAD/D) BASED ON THE MAP PREPARED BY CLARKE & CLARKE, INC., DATED OCT. 1964, AND THE GENERAL REVISIONS THERETO, PRIOR TO JULY 2014. FOR REVISIONS AND CONDITIONS PRIOR TO JULY 2014, SEE APPROVED ORIGINAL MAPS ON FILE IN THE MUNICIPAL TAX ASSESSOR'S OFFICE.

EXEMPT LOTS *			
BLOCK	LOT	ACREAGE	REASON FOR EXEMPTION
18	1.01	0.74	NJ DEPT OF TRANSPORTATION

NEW JERSEY DEPARTMENT OF THE TREASURY
DIVISION OF TAXATION
APPROVED AS A TAX MAP PERSUANT TO THE AUTHORITY OF N.J.S.A. 54:1-35 AND N.J.S.A. 54:60-1
FOR THE DIRECTOR, DIVISION OF TAXATION
Michael Maher GA
Michael Maher, Supervisor, Data, Valuation and Mapping
Thomas A. Fagan, Principal Plate Representative
DATE NOV 23 2015 SERIAL NO. 1066

TAX MAP
TOWNSHIP OF GREEN

SUSSEX COUNTY
SCALE: 1" = 100'

NEW JERSEY
NOVEMBER 2015

HAROLD E. PELLOW

NEW JERSEY PROFESSIONAL ENGINEER AND
LAND SURVEYOR, LIC. #13229
HAROLD E. PELLOW & ASSOCIATES, INC.
17 PLAINS ROAD, AUGUSTA, NEW JERSEY
CERTIFICATE OF AUTHORIZATION No. 24GA27959300

REVISIONS				
DATE	BY	LIC.NO	BLOCK	LOT

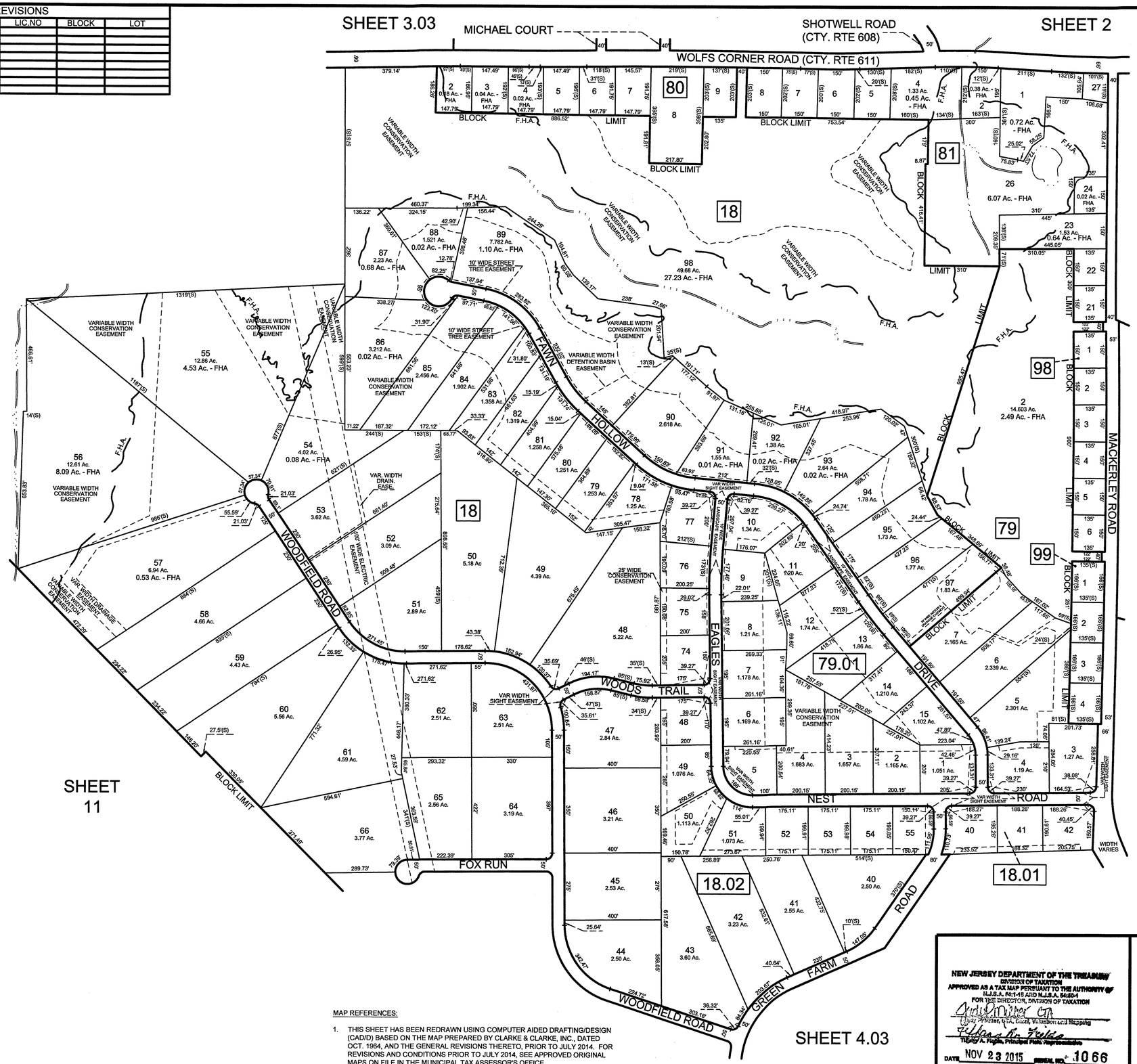

MAP REFERENCES:

1. THIS SHEET HAS BEEN REDRAWN USING COMPUTER AIDED DRAFTING/DESIGN (CAD/D) BASED ON THE MAP PREPARED BY CLARKE & CLARKE, INC., DATED OCT. 1964, AND THE GENERAL REVISIONS THERETO, PRIOR TO JULY 2014. FOR REVISIONS AND CONDITIONS PRIOR TO JULY 2014, SEE APPROVED ORIGINAL MAPS ON FILE IN THE MUNICIPAL TAX ASSESSOR'S OFFICE.

NEW JERSEY DEPARTMENT OF THE TREASURY
DIVISION OF TAXATION
APPROVED AS A TAX MAP PERSUANT TO THE AUTHORITY OF N.J.S.A. 54:1-18 AND N.J.S.A. 54:30-4
FOR THE DIRECTOR, DIVISION OF TAXATION
Judith Miller CTA
Judy Miller, Chief, Valuation and Mapping
Timothy A. Figlio, Principal Field Representative
DATE NOV 23 2015 SERIAL NO. 1066

TAX MAP TOWNSHIP OF GREEN

SUSSEX COUNTY
SCALE: 1" = 200'

NEW JERSEY
NOVEMBER 2015

HAROLD E. PELLOW

NEW JERSEY PROFESSIONAL ENGINEER AND LAND SURVEYOR, LIC. #13229
HAROLD E. PELLOW & ASSOCIATES, INC.
17 PLAINS ROAD, AUGUSTA, NEW JERSEY
CERTIFICATE OF AUTHORIZATION No. 24GA27959300

REVISIONS				
DATE	BY	LIC.NO	BLOCK	LOT

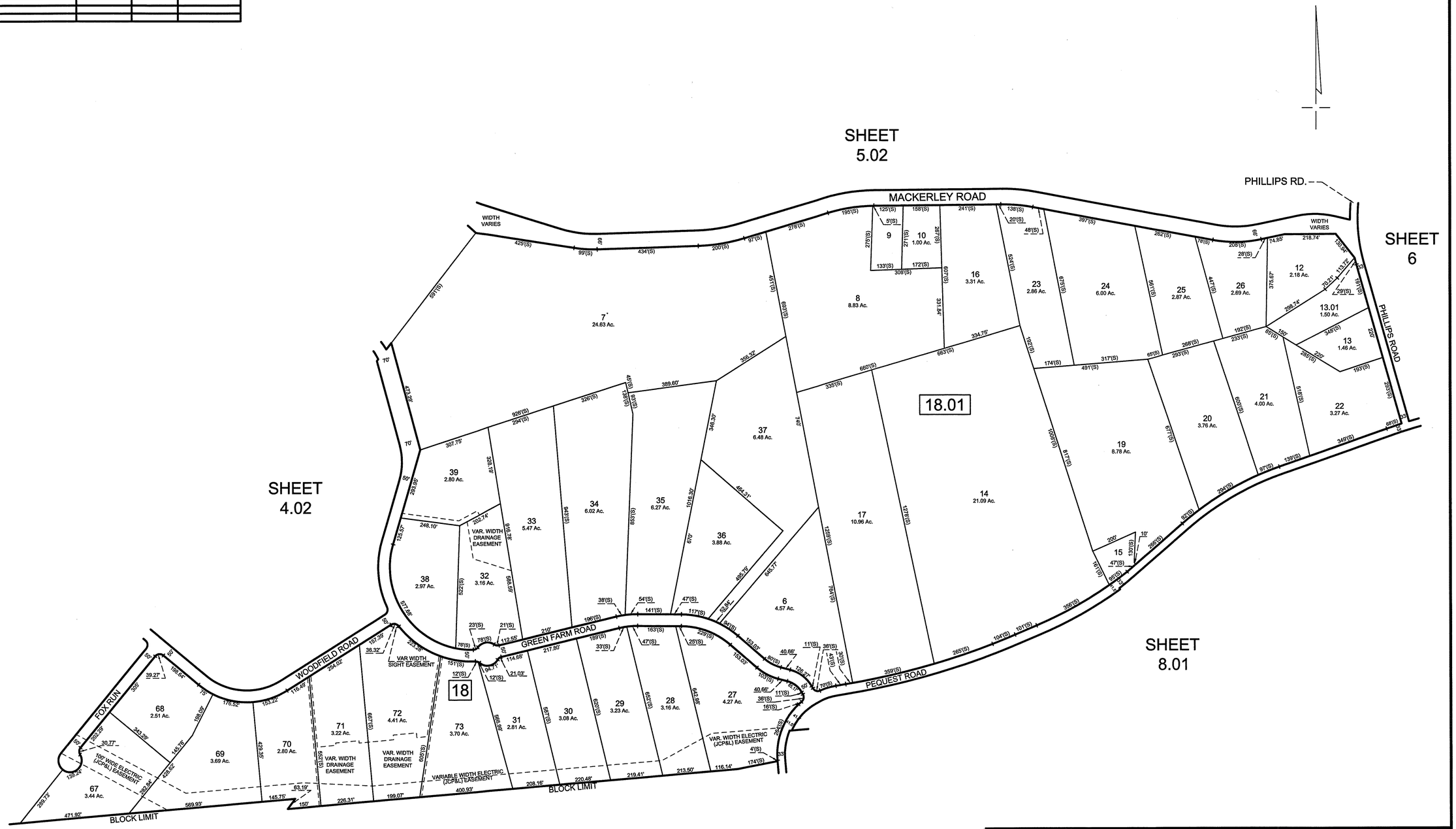

EXEMPT LOTS *			
BLOCK	LOT	ACREAGE	REASON FOR EXEMPTION
18.01	7	24.63	GREEN TOWNSHIP BOARD OF EDUCATION

MAP REFERENCES:

1. THIS SHEET HAS BEEN REDRAWN USING COMPUTER AIDED DRAFTING/DESIGN (CAD/D) BASED ON THE MAP PREPARED BY CLARKE & CLARKE, INC., DATED OCT. 1964, AND THE GENERAL REVISIONS THERETO, PRIOR TO JULY 2014. FOR REVISIONS AND CONDITIONS PRIOR TO JULY 2014, SEE APPROVED ORIGINAL MAPS ON FILE IN THE MUNICIPAL TAX ASSESSOR'S OFFICE.

NEW JERSEY DEPARTMENT OF THE TREASURY
DIVISION OF TAXATION
APPROVED AS A TAX MAP PERSUANT TO THE AUTHORITY OF N.J.S.A. 54:1-15 AND N.J.S.A. 54:30-1
FOR THE DIRECTOR, DIVISION OF TAXATION

Judy Miller CTA
(Judy Miller, CTA, Chief, Valuation and Mapping

Thomas A. Foglia
THOMAS A. Foglia, Principal Field Representative

DATE NOV 23 2015 SERIAL NO. 1066

TAX MAP
TOWNSHIP OF GREEN

SUSSEX COUNTY
SCALE: 1" = 200'

NEW JERSEY
NOVEMBER 2015

HAROLD E. PELLOW

NEW JERSEY PROFESSIONAL ENGINEER AND
LAND SURVEYOR, LIC. #13229
HAROLD E. PELLOW & ASSOCIATES, INC.
17 PLAINS ROAD, AUGUSTA, NEW JERSEY
CERTIFICATE OF AUTHORIZATION No. 24GA27959300

REVISIONS				
DATE	BY	LIC.NO	BLOCK	LOT

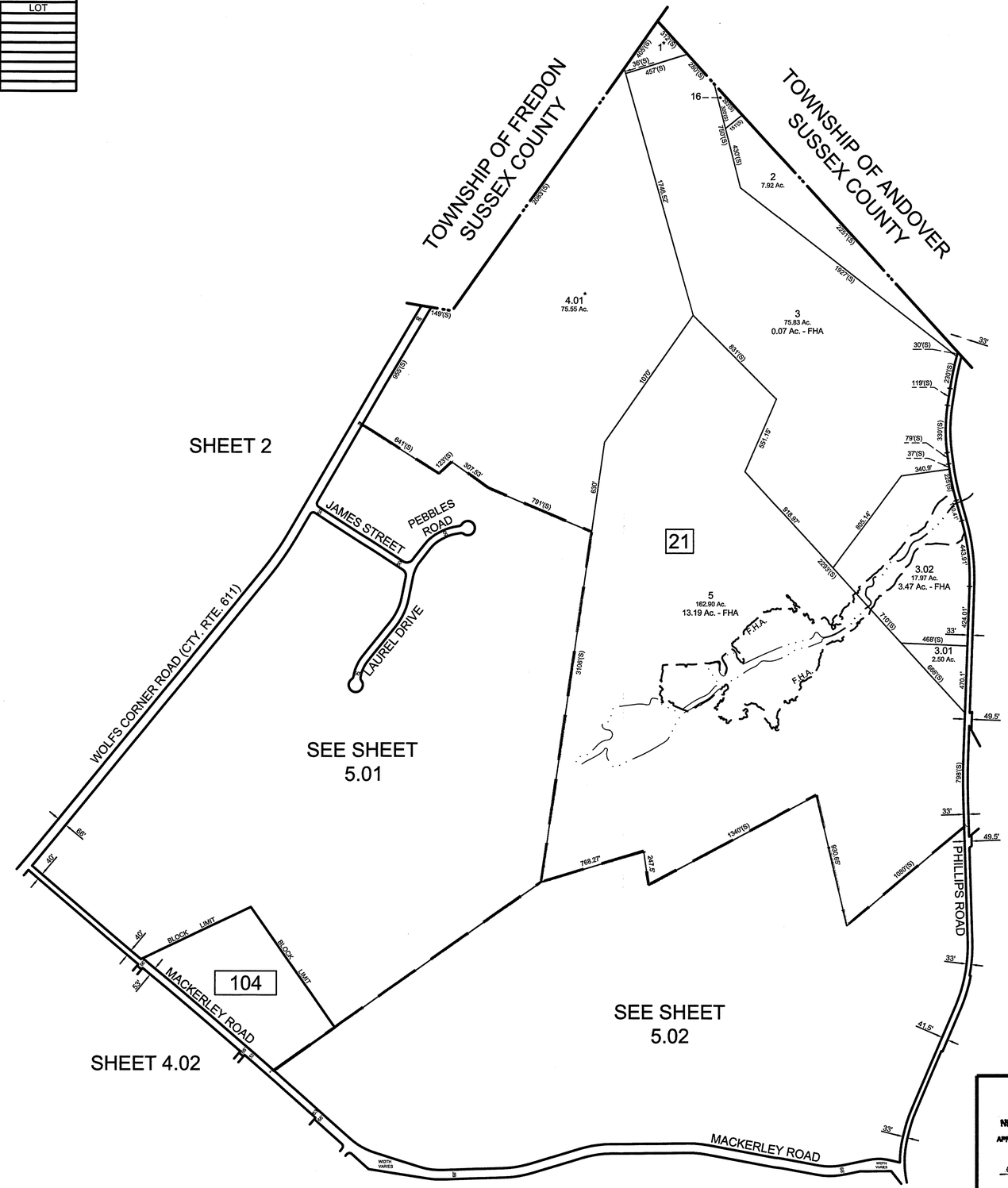

MAP REFERENCES:

1. THIS SHEET HAS BEEN REDRAWN USING COMPUTER AIDED DRAFTING/DESIGN (CAD/D) BASED ON THE MAP PREPARED BY CLARKE & CLARKE, INC., DATED OCT. 1964, AND THE GENERAL REVISIONS THERETO, PRIOR TO JULY 2014. FOR REVISIONS AND CONDITIONS PRIOR TO JULY 2014, SEE APPROVED ORIGINAL MAPS ON FILE IN THE MUNICIPAL TAX ASSESSOR'S OFFICE.

EXEMPT LOTS *			
BLOCK	LOT	ACREAGE	REASON FOR EXEMPTION
21	1	0.91	STATE OF NEW JERSEY D E P
21	4.01	75.55	STATE OF NEW JERSEY D E P

NEW JERSEY DEPARTMENT OF THE TREASURY
DIVISION OF TAXATION
APPROVED AS A TAX MAP PERSUANT TO THE AUTHORITY OF N.J.S.A. 54:1-15 AND N.J.S.A. 54:3-1
FOR THE DIRECTOR, DIVISION OF TAXATION
Chief, Cities, Valuation and Mapping
Richard A. Fuller, Principal Field Representative
DATE NOV 23 2015 SERIAL NO. 1066

TAX MAP
TOWNSHIP OF GREEN

SUSSEX COUNTY
SCALE: 1" = 400'

NEW JERSEY
NOVEMBER 2015

HAROLD E. PELLOW
NEW JERSEY PROFESSIONAL ENGINEER AND
LAND SURVEYOR, LIC. #13229
HAROLD E. PELLOW & ASSOCIATES, INC.
17 PLAINS ROAD, AUGUSTA, NEW JERSEY
CERTIFICATE OF AUTHORIZATION No. 24GA27959300

REVISIONS				
DATE	BY	LIC.NO	BLOCK	LOT

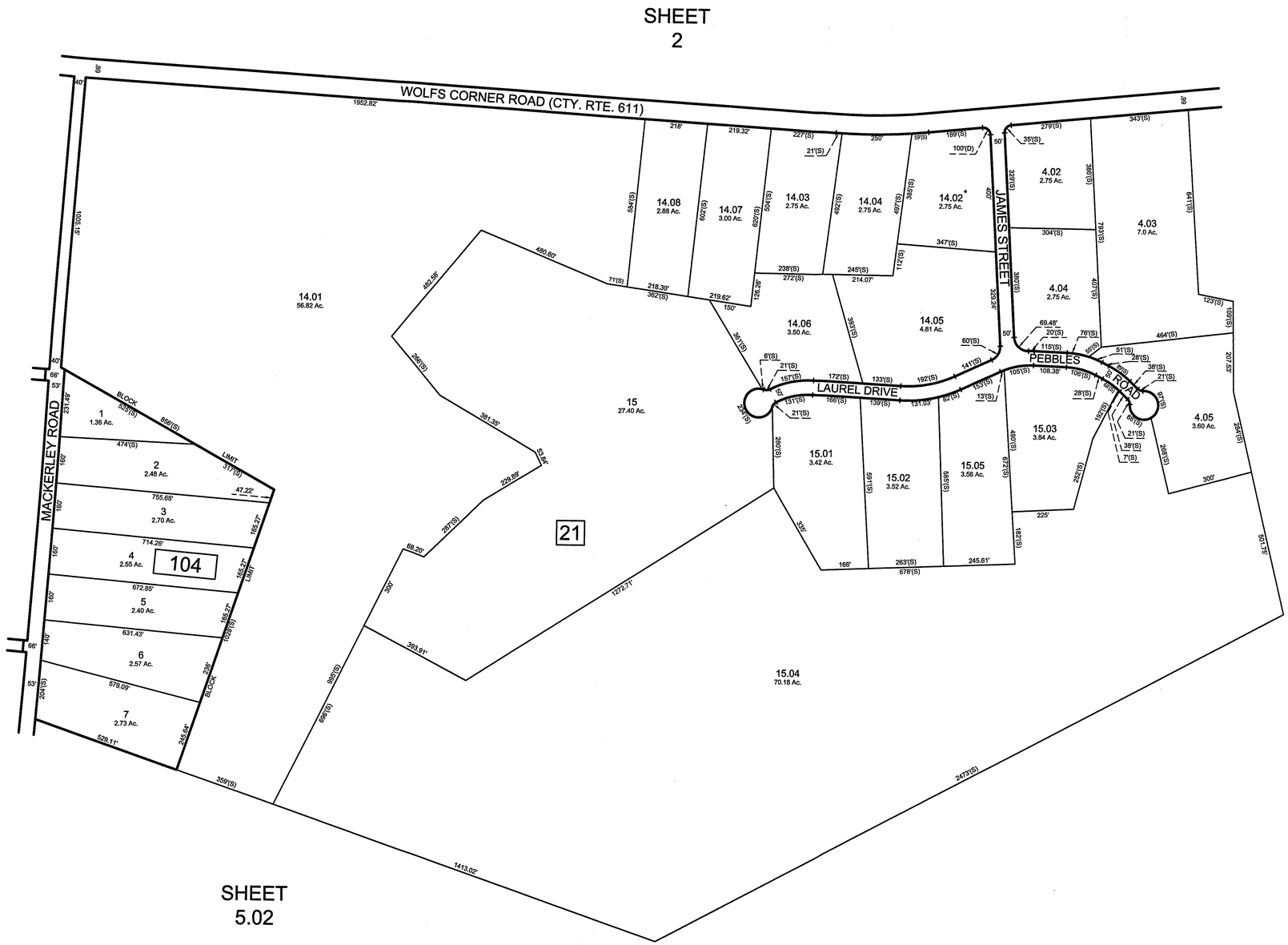

EXEMPT LOTS *			
BLOCK	LOT	ACREAGE	REASON FOR EXEMPTION
21	14.02	2.77	"NORA G, INC"

MAP REFERENCES:

1. THIS SHEET HAS BEEN REDRAWN USING COMPUTER AIDED DRAFTING/DESIGN (CAD/D) BASED ON THE MAP PREPARED BY CLARKE & CLARKE, INC., DATED OCT. 1964, AND THE GENERAL REVISIONS THERETO, PRIOR TO JULY 2014. FOR REVISIONS AND CONDITIONS PRIOR TO JULY 2014, SEE APPROVED ORIGINAL MAPS ON FILE IN THE MUNICIPAL TAX ASSESSOR'S OFFICE.

NEW JERSEY DEPARTMENT OF THE TREASURY
DIVISION OF TAXATION
APPROVED AS A TAX MAP PERSUANT TO THE AUTHORITY OF N.J.S.A. 54:1-15 AND N.J.S.A. 54:50-1
FOR THE DIRECTOR, DIVISION OF TAXATION
Chief, Bureau of Valuation and Mapping
Thomas A. Figlio, Principal Public Representative
NOV 23 2015 SERIAL NO. 1066

TAX MAP
TOWNSHIP OF GREEN

SUSSEX COUNTY
SCALE: 1" = 200'

NEW JERSEY
NOVEMBER 2015

HAROLD E. PELLOW
NEW JERSEY PROFESSIONAL ENGINEER AND
LAND SURVEYOR, LIC. #13229
HAROLD E. PELLOW & ASSOCIATES, INC.
17 PLAINS ROAD, AUGUSTA, NEW JERSEY
CERTIFICATE OF AUTHORIZATION No. 24GA27959300

REVISIONS				
DATE	BY	LIC.NO	BLOCK	LOT

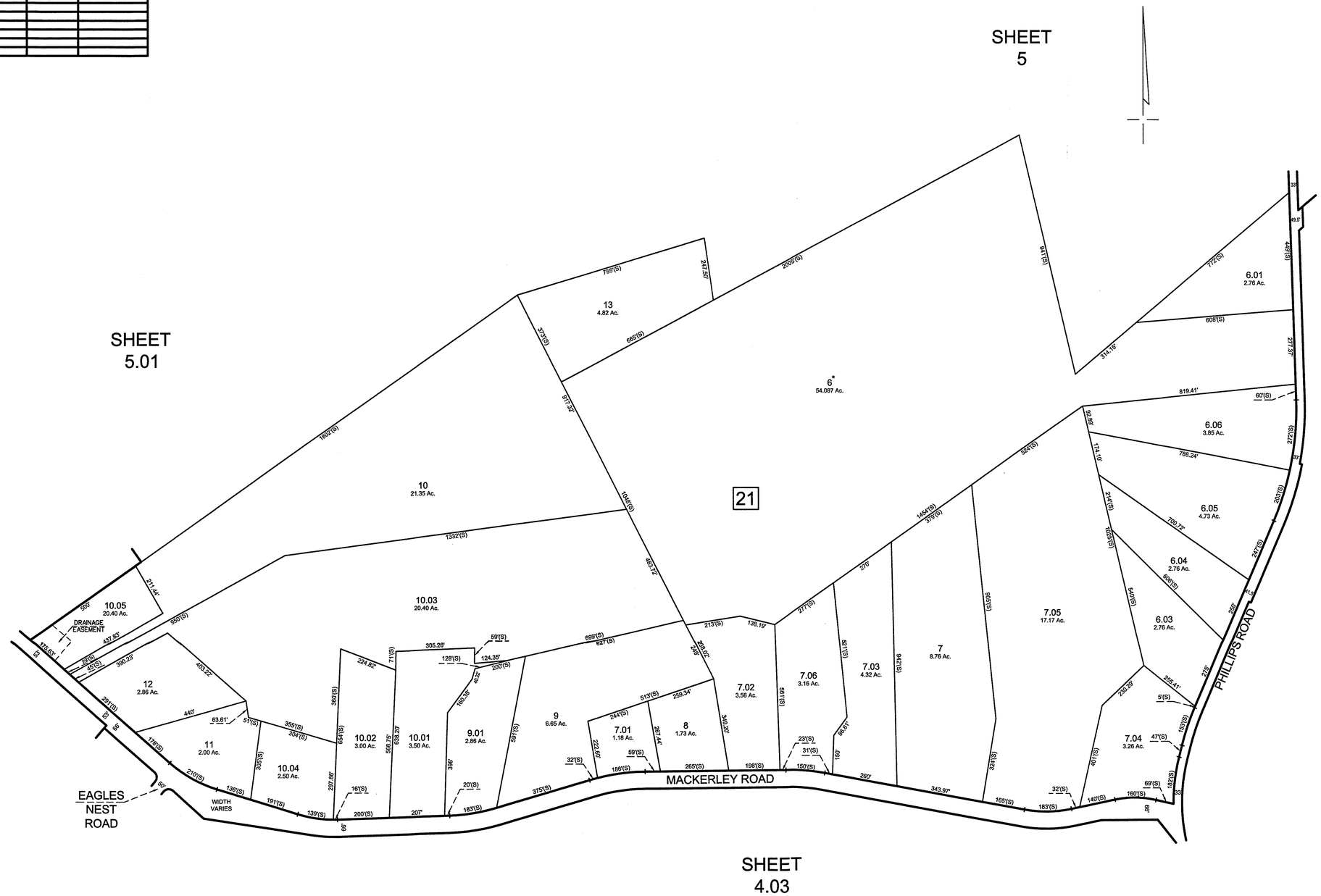

EXEMPT LOTS *			
BLOCK	LOT	ACREAGE	REASON FOR EXEMPTION
21	6	55.29	STATE OF NEW JERSEY D E P

MAP REFERENCES:

1. THIS SHEET HAS BEEN REDRAWN USING COMPUTER AIDED DRAFTING/DESIGN (CAD/D) BASED ON THE MAP PREPARED BY CLARKE & CLARKE, INC., DATED OCT. 1964, AND THE GENERAL REVISIONS THERETO, PRIOR TO JULY 2014. FOR REVISIONS AND CONDITIONS PRIOR TO JULY 2014, SEE APPROVED ORIGINAL MAPS ON FILE IN THE MUNICIPAL TAX ASSESSOR'S OFFICE.

NEW JERSEY DEPARTMENT OF THE TREASURY
DIVISION OF TAXATION
APPROVED AS A TAX MAP PURSUANT TO THE AUTHORITY OF N.J.S.A. 54:1-16 AND N.J.S.A. 54:4-24
FOR THE DIRECTOR, DIVISION OF TAXATION
Editor, CTA, Data Valuation and Mapping
Thomas A. Fiske, Principal Field Representative
DATE NOV 23 2015 SERIAL NO. 1066

TAX MAP TOWNSHIP OF GREEN

SUSSEX COUNTY
SCALE: 1" = 200'

NEW JERSEY
NOVEMBER 2015

HAROLD E. PELLOW
NEW JERSEY PROFESSIONAL ENGINEER AND LAND SURVEYOR, LIC. #13229
HAROLD E. PELLOW & ASSOCIATES, INC.
17 PLAINS ROAD, AUGUSTA, NEW JERSEY
CERTIFICATE OF AUTHORIZATION No. 24GA27959300

REVISIONS				
DATE	BY	LIC.NO	BLOCK	LOT

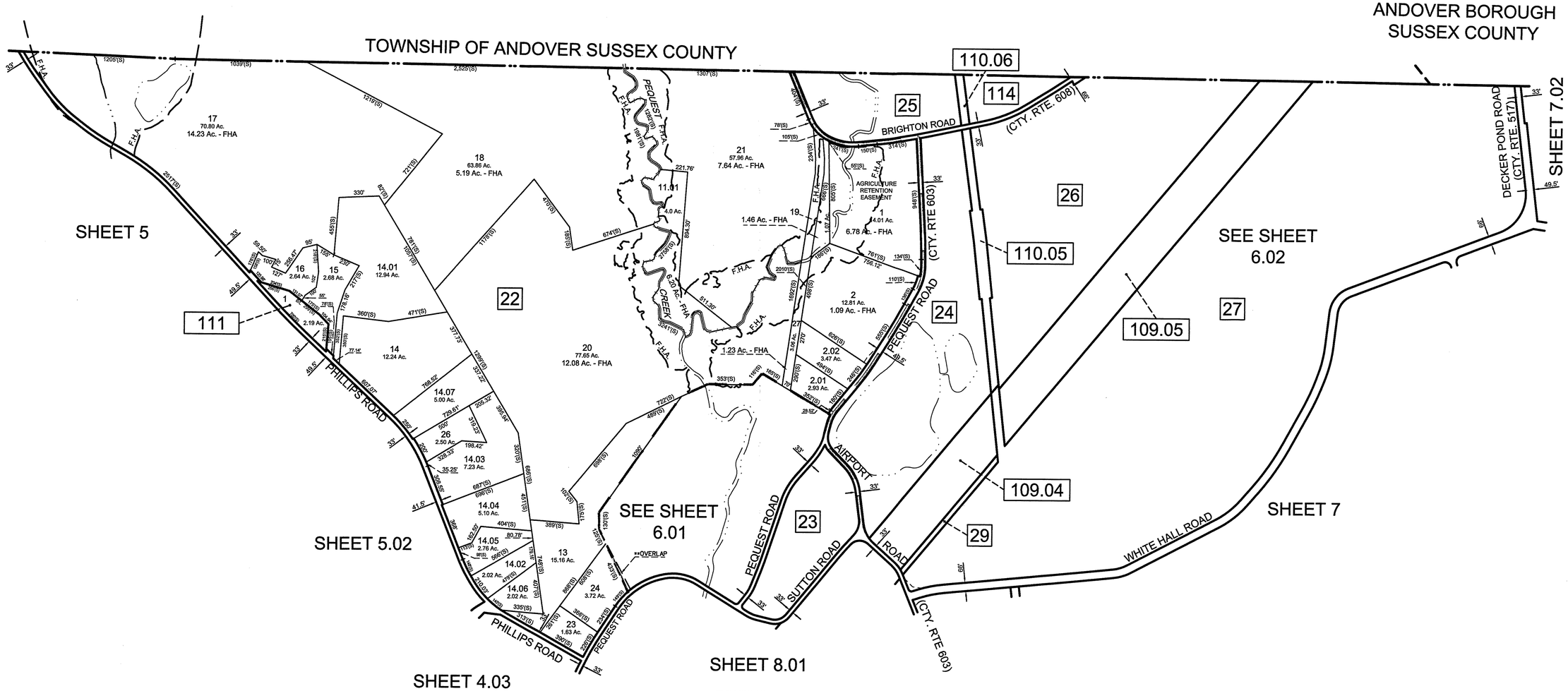

RE: BLOCK 22, LOTS 13, 22 & 24
**THE OVERLAPPING LINES AND DIMENSIONS SHOWN ARE PLOTTED IN ACCORDANCE WITH THE METES AND BOUNDS DESCRIPTIONS APPEARING IN THE LAST DEED OF RECORD FOR EACH PARCEL & DO NOT PURPORT TO REPRESENT TITLE OR OWNERSHIP STATUS IN ANY MANNER. THESE SITUATIONS ARE SUBJECT TO SOLUTION BY THE PROPERTY OWNERS CONCERNED.

MAP REFERENCES:

1. THIS SHEET HAS BEEN REDRAWN USING COMPUTER AIDED DRAFTING/DESIGN (CAD/D) BASED ON THE MAP PREPARED BY CLARKE & CLARKE, INC., DATED OCT. 1984, AND THE GENERAL REVISIONS THERETO, PRIOR TO JULY 2014. FOR REVISIONS AND CONDITIONS PRIOR TO JULY 2014; SEE APPROVED ORIGINAL MAPS ON FILE IN THE MUNICIPAL TAX ASSESSOR'S OFFICE.

NEW JERSEY DEPARTMENT OF THE TREASURY
DIVISION OF TAXATION
APPROVED AS A TAX MAP PERSUANT TO THE AUTHORITY OF N.J.S.A. 54:1-16 AND N.J.S.A. 54:26-1
FOR THE DIRECTOR, DIVISION OF TAXATION
Judy Miller CTA
Judy Brodtfuehrer, CTA, Chief, Valuation and Mapping
Thomas A. Fields, Principal Field Representative
DATE NOV 23 2015 GENERAL REG. 1066

TAX MAP TOWNSHIP OF GREEN

SUSSEX COUNTY
SCALE: 1" = 400'

NEW JERSEY
NOVEMBER 2015

HAROLD E. PELLOW
NEW JERSEY PROFESSIONAL ENGINEER AND LAND SURVEYOR, LIC. #13229
HAROLD E. PELLOW & ASSOCIATES, INC.
17 PLAINS ROAD, AUGUSTA, NEW JERSEY
CERTIFICATE OF AUTHORIZATION No. 24GA27959300

REVISIONS				
DATE	BY	LIC.NO	BLOCK	LOT

RE: BLOCK 22, LOTS 13, 22 & 24
**THE OVERLAPPING LINES AND DIMENSIONS SHOWN ARE PLOTTED IN ACCORDANCE WITH THE METES AND BOUNDS DESCRIPTIONS APPEARING IN THE LAST DEED OF RECORD FOR EACH PARCEL & DO NOT PURPORT TO REPRESENT TITLE OR OWNERSHIP STATUS IN ANY MANNER. THESE SITUATIONS ARE SUBJECT TO SOLUTION BY THE PROPERTY OWNERS CONCERNED.

MAP REFERENCES:

1. THIS SHEET HAS BEEN REDRAWN USING COMPUTER AIDED DRAFTING/DESIGN (CAD/D) BASED ON THE MAP PREPARED BY CLARKE & CLARKE, INC., DATED OCT. 1964, AND THE GENERAL REVISIONS THERETO, PRIOR TO JULY 2014. FOR REVISIONS AND CONDITIONS PRIOR TO JULY 2014, SEE APPROVED ORIGINAL MAPS ON FILE IN THE MUNICIPAL TAX ASSESSOR'S OFFICE.

NEW JERSEY DEPARTMENT OF THE TREASURY
DIVISION OF TAXATION
APPROVED AS A TAX MAP PERSUANT TO THE AUTHORITY OF N.J.S.A. 54:4-15 AND N.J.S.A. 54:4-24
FOR THE DIRECTOR, DIVISION OF TAXATION
Judy Friedman, CTA, Chief, Valuation and Mapping
Thomas A. Foglia, Principal Field Representative
DATE NOV 23 2015 SERIAL NO. 1066

TAX MAP
TOWNSHIP OF GREEN

SUSSEX COUNTY
SCALE: 1" = 100'

NEW JERSEY
NOVEMBER 2015

HAROLD E. PELLOW

NEW JERSEY PROFESSIONAL ENGINEER AND
LAND SURVEYOR, LIC. #13229
HAROLD E. PELLOW & ASSOCIATES, INC.
17 PLAINS ROAD, AUGUSTA, NEW JERSEY
CERTIFICATE OF AUTHORIZATION No. 24GA27959300

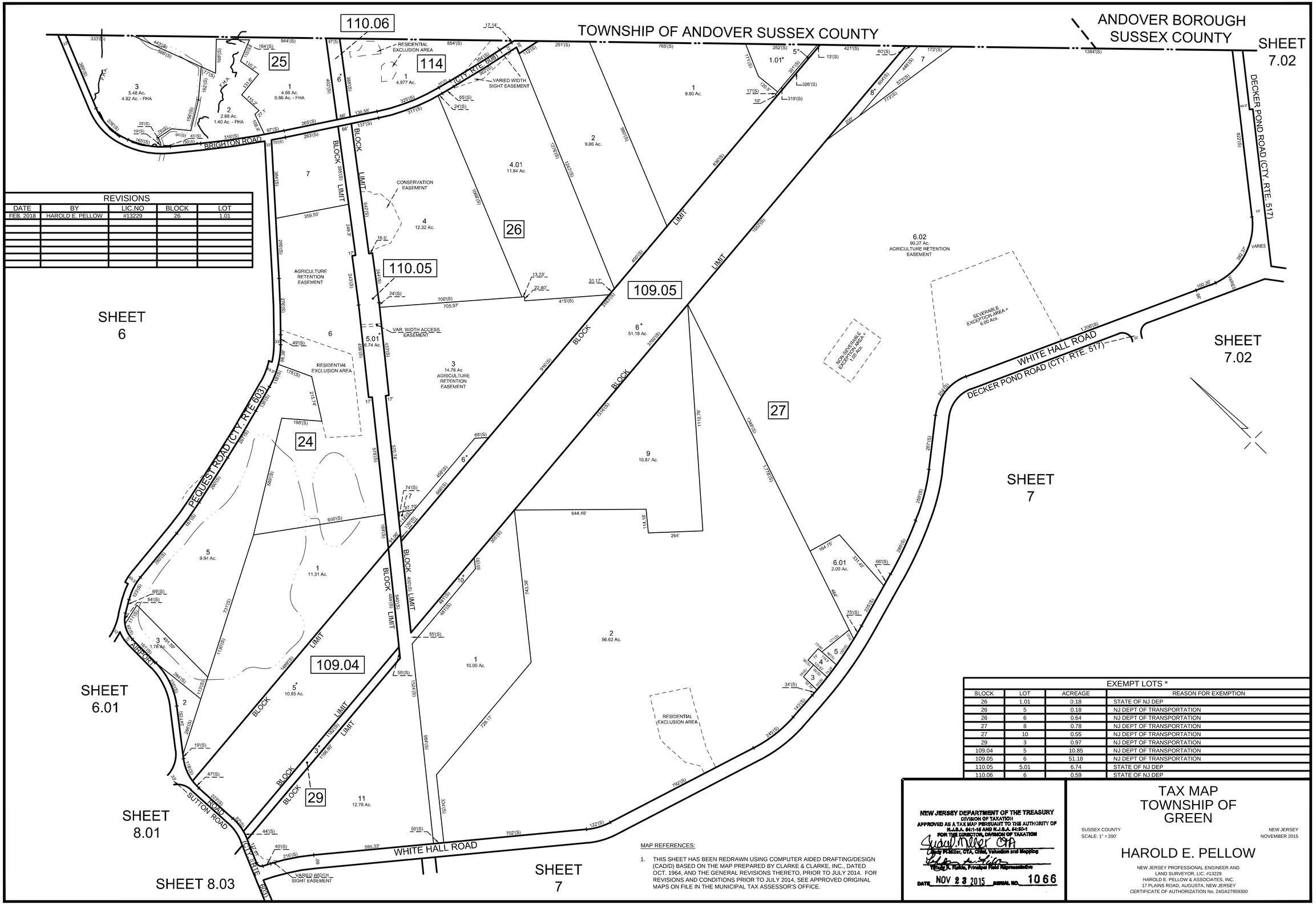

REVISIONS				
DATE	BY	LIC.NO	BLOCK	LOT
FEB. 2018	HAROLD E. PELLOW	#13229	26	1.01

EXEMPT LOTS *			
BLOCK	LOT	ACREAGE	REASON FOR EXEMPTION
26	1.01	0.18	STATE OF NJ DEP
26	5	0.18	NJ DEPT OF TRANSPORTATION
26	6	0.64	NJ DEPT OF TRANSPORTATION
27	8	0.78	NJ DEPT OF TRANSPORTATION
27	10	0.55	NJ DEPT OF TRANSPORTATION
29	3	0.97	NJ DEPT OF TRANSPORTATION
109.04	5	10.85	NJ DEPT OF TRANSPORTATION
109.05	6	51.18	NJ DEPT OF TRANSPORTATION
110.05	5.01	6.74	STATE OF NJ DEP
110.06	6	0.59	STATE OF NJ DEP

MAP REFERENCES:

1. THIS SHEET HAS BEEN REDRAWN USING COMPUTER AIDED DRAFTING/DESIGN (CAD/D) BASED ON THE MAP PREPARED BY CLARKE & CLARKE, INC., DATED OCT. 1964, AND THE GENERAL REVISIONS THERETO, PRIOR TO JULY 2014. FOR REVISIONS AND CONDITIONS PRIOR TO JULY 2014, SEE APPROVED ORIGINAL MAPS ON FILE IN THE MUNICIPAL TAX ASSESSOR'S OFFICE.

NEW JERSEY DEPARTMENT OF THE TREASURY
DIVISION OF TAXATION
APPROVED AS A TAX MAP PERSUANT TO THE AUTHORITY OF N.J.S.A. 54:1-16 AND N.J.S.A. 54:50-1
FOR THE DIRECTOR, DIVISION OF TAXATION

Judy M. Miller CTA
Judy M. Miller, CTA, Chief, Valuation and Mapping

Thomas K. Kukas, Principal Field Representative

DATE NOV 23 2015 SERIAL NO. 1066

TAX MAP TOWNSHIP OF GREEN

SUSSEX COUNTY
SCALE: 1" = 200'

NEW JERSEY
NOVEMBER 2015

HAROLD E. PELLOW

NEW JERSEY PROFESSIONAL ENGINEER AND
LAND SURVEYOR, LIC. #13229
HAROLD E. PELLOW & ASSOCIATES, INC.
17 PLAINS ROAD, AUGUSTA, NEW JERSEY
CERTIFICATE OF AUTHORIZATION No. 24GA27959300

REVISIONS				
DATE	BY	LIC.NO	BLOCK (SHEET	LOT LIMITS)
FEB. 2018	HAROLD E. PELLOW	#13229		

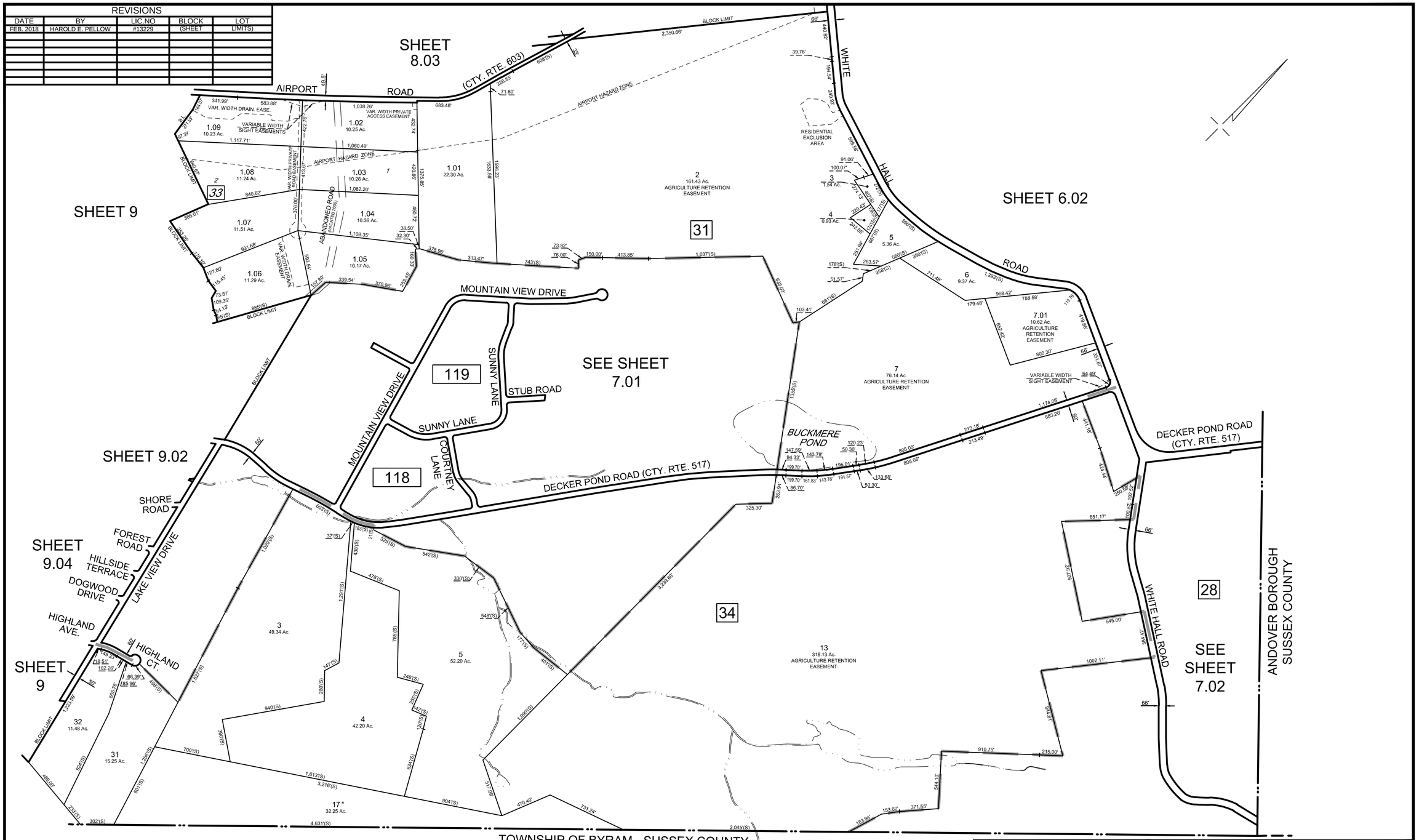

EXEMPT LOTS *			
BLOCK	LOT	ACREAGE	REASON FOR EXEMPTION
34	17	32.25	STATE OF NEW JERSEY D E P

MAP REFERENCES:

1. THIS SHEET HAS BEEN REDRAWN USING COMPUTER AIDED DRAFTING/DESIGN (CAD/D) BASED ON THE MAP PREPARED BY CLARKE & CLARKE, INC., DATED OCT. 1964, AND THE GENERAL REVISIONS THERETO, PRIOR TO JULY 2014. FOR REVISIONS AND CONDITIONS PRIOR TO JULY 2014, SEE APPROVED ORIGINAL MAPS ON FILE IN THE MUNICIPAL TAX ASSESSOR'S OFFICE.

NEW JERSEY DEPARTMENT OF THE TREASURY
DIVISION OF TAXATION
APPROVED AS A TAX MAP PERSUANT TO THE AUTHORITY OF N.J.S.A. 54:1-35 AND N.J.S.A. 54:50-1
FOR THE DIRECTOR, DIVISION OF TAXATION
Judy A. Miller CTA
Judy A. Miller, CTA, Chief, Valuation and Mapping
Todd K. Kakis, Principal Field Representative
DATE NOV 23 2015 SERIAL NO. 1066

TAX MAP TOWNSHIP OF GREEN

SUSSEX COUNTY
SCALE: 1" = 400'

NEW JERSEY
NOVEMBER 2015

HAROLD E. PELLOW
NEW JERSEY PROFESSIONAL ENGINEER AND LAND SURVEYOR, LIC. #13229
HAROLD E. PELLOW & ASSOCIATES, INC.
17 PLAINS ROAD, AUGUSTA, NEW JERSEY
CERTIFICATE OF AUTHORIZATION No. 24GA27959300

REVISIONS				
DATE	BY	LIC.NO	BLOCK	LOT

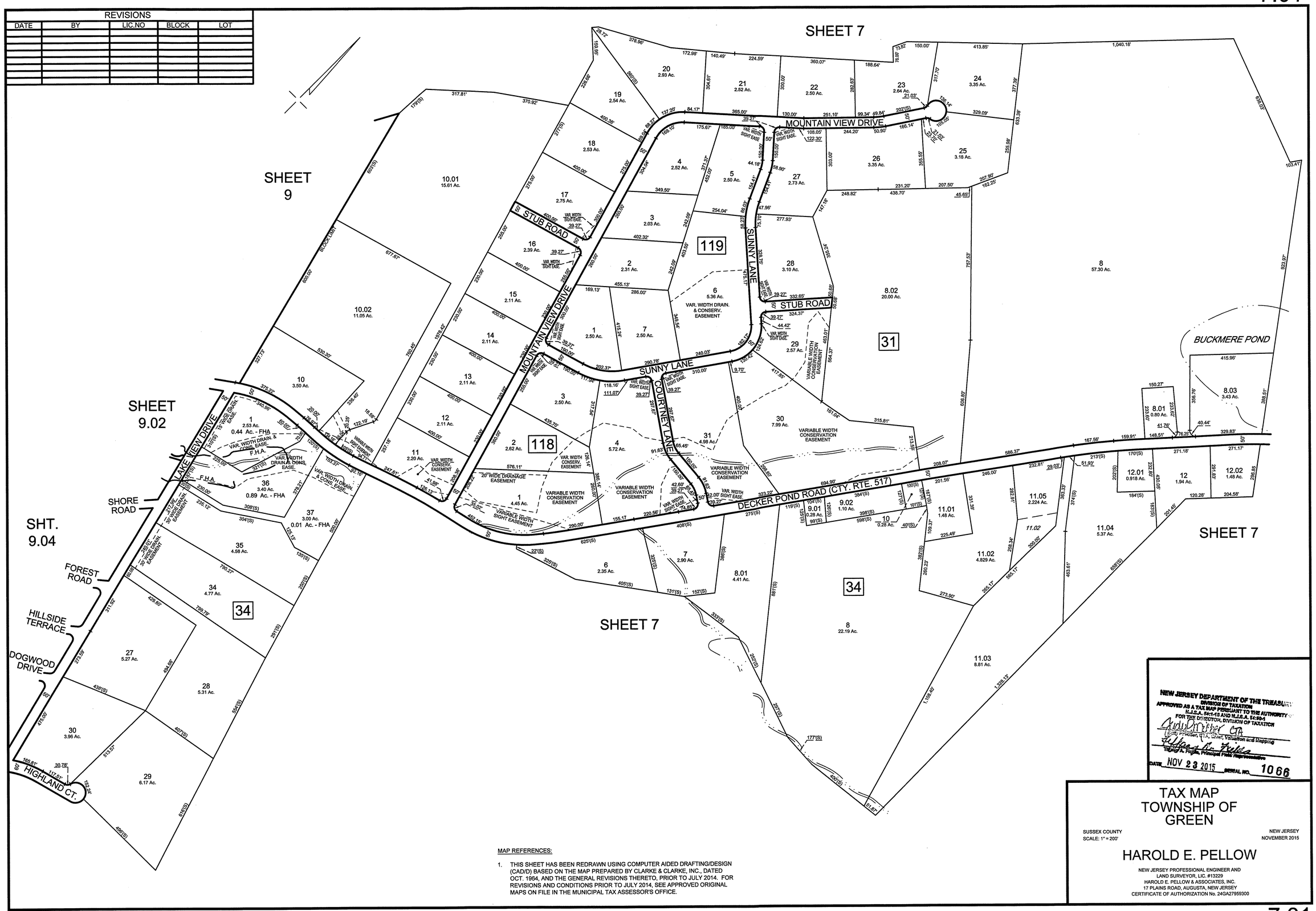

MAP REFERENCES:

1. THIS SHEET HAS BEEN REDRAWN USING COMPUTER AIDED DRAFTING/DESIGN (CAD/D) BASED ON THE MAP PREPARED BY CLARKE & CLARKE, INC., DATED OCT. 1964, AND THE GENERAL REVISIONS THERETO, PRIOR TO JULY 2014. FOR REVISIONS AND CONDITIONS PRIOR TO JULY 2014, SEE APPROVED ORIGINAL MAPS ON FILE IN THE MUNICIPAL TAX ASSESSOR'S OFFICE.

NEW JERSEY DEPARTMENT OF THE TREASURY
DIVISION OF TAXATION
APPROVED AS A TAX MAP PERSUANT TO THE AUTHORITY
N.J.S.A. 54:1-15 AND N.J.S.A. 52:18-1
FOR THE DIRECTOR, DIVISION OF TAXATION
Judy Miller CTA
Judy Miller, CTA, Director, Valuation and Mapping
Thomas A. Fields, Principal Field Representative
DATE NOV 23 2015 SERIAL NO. 1066

TAX MAP
TOWNSHIP OF GREEN

SUSSEX COUNTY
SCALE: 1" = 200'

NEW JERSEY
NOVEMBER 2015

HAROLD E. PELLOW

NEW JERSEY PROFESSIONAL ENGINEER AND
LAND SURVEYOR, LIC. #13229
HAROLD E. PELLOW & ASSOCIATES, INC.
17 PLAINS ROAD, AUGUSTA, NEW JERSEY
CERTIFICATE OF AUTHORIZATION No. 24GA27959300

REVISIONS				
DATE	BY	LIC.NO	BLOCK	LOT

EXEMPT LOTS *			
BLOCK	LOT	ACREAGE	REASON FOR EXEMPTION
28	1.01	3.55	GOOD SHEPHERD R C CHURCH

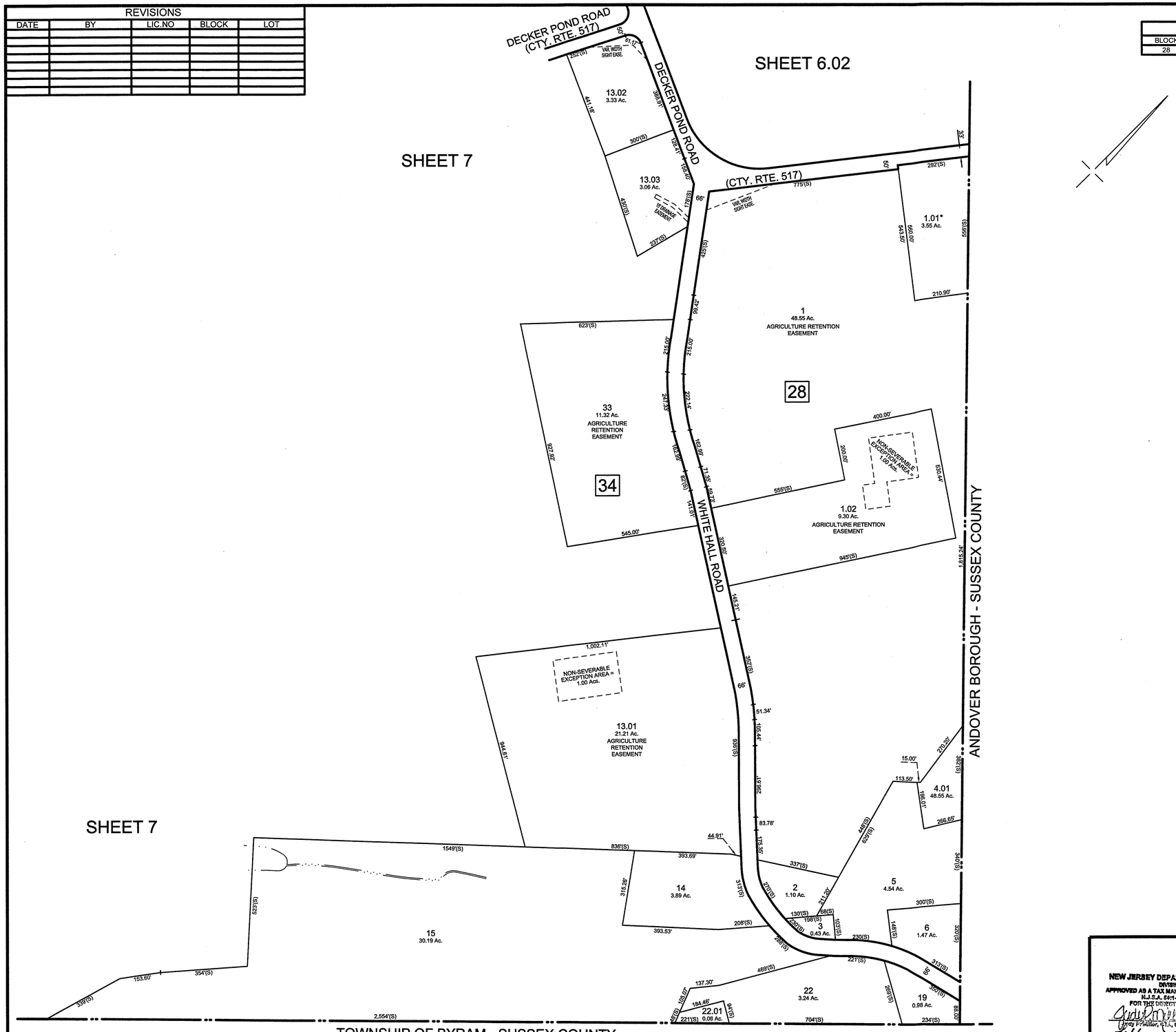

MAP REFERENCES:

1. THIS SHEET HAS BEEN REDRAWN USING COMPUTER AIDED DRAFTING/DESIGN (CAD/D) BASED ON THE MAP PREPARED BY CLARKE & CLARKE, INC., DATED OCT. 1964, AND THE GENERAL REVISIONS THERETO, PRIOR TO JULY 2014. FOR REVISIONS AND CONDITIONS PRIOR TO JULY 2014, SEE APPROVED ORIGINAL MAPS ON FILE IN THE MUNICIPAL TAX ASSESSOR'S OFFICE.

NEW JERSEY DEPARTMENT OF THE TREASURY
DIVISION OF TAXATION
APPROVED AS A TAX MAP PERSUANT TO THE AUTHORITY OF N.J.S.A. 54:1-35 AND N.J.S.A. 54:50-1
FOR THE DIRECTOR, DIVISION OF TAXATION
Judy Miller
Judy Miller, C.T.A., Chief, Valuation and Mapping
Tiffany A. Foster
Tiffany A. Foster, Principal Field Representative
DATE NOV 23 2015 SERIAL NO. 1066

TAX MAP TOWNSHIP OF GREEN

SUSSEX COUNTY
SCALE: 1" = 200'

NEW JERSEY
NOVEMBER 2015

HAROLD E. PELLOW

NEW JERSEY PROFESSIONAL ENGINEER AND
LAND SURVEYOR, LIC. #13229
HAROLD E. PELLOW & ASSOCIATES, INC.
17 PLAINS ROAD, AUGUSTA, NEW JERSEY
CERTIFICATE OF AUTHORIZATION No. 24GA27959300

REVISIONS				
DATE	BY	LIC.NO	BLOCK	LOT
FEB. 2018	HAROLD E. PELLOW	#13229	(SHEET	LIMITS)

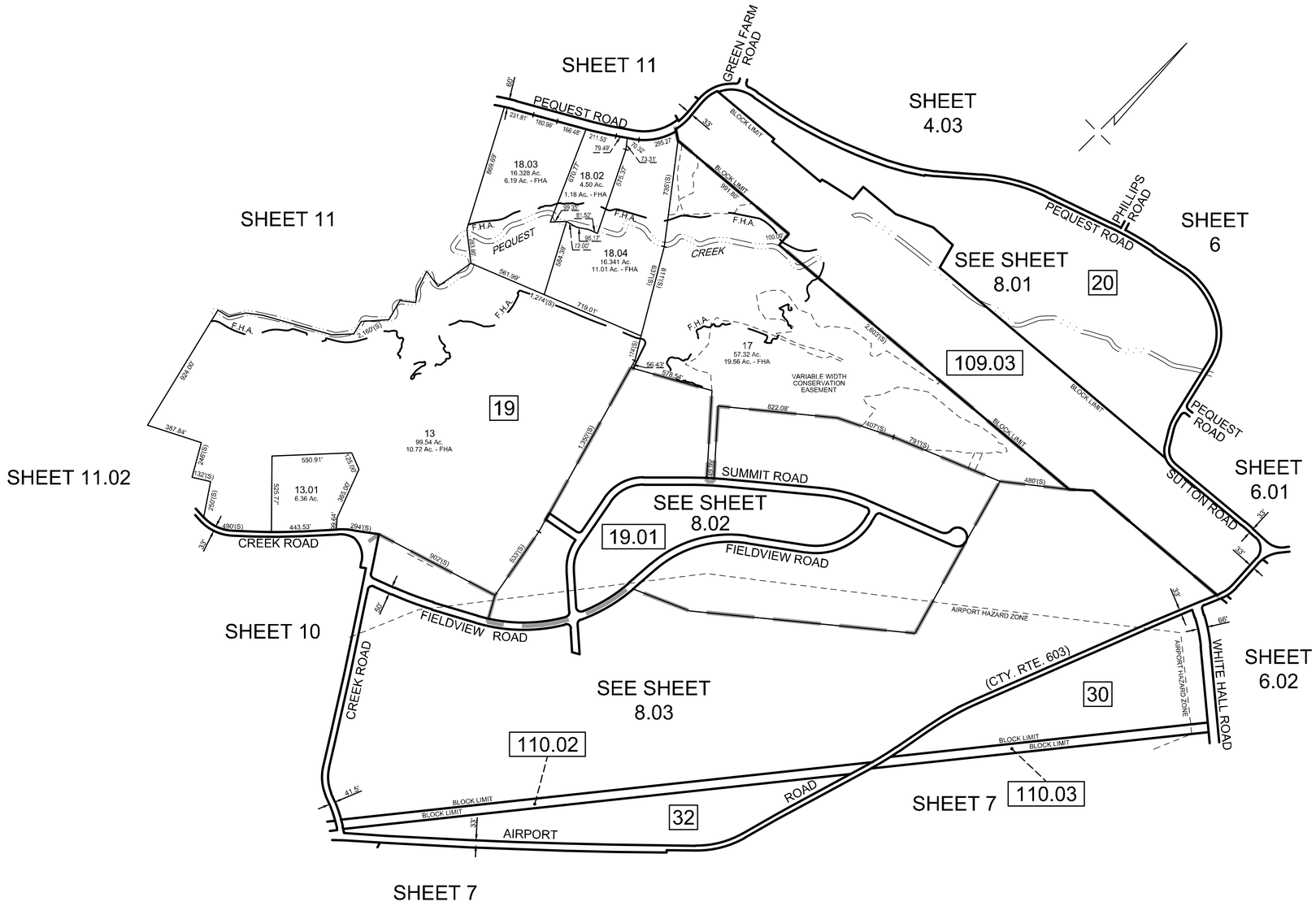

MAP REFERENCES:

1. THIS SHEET HAS BEEN REDRAWN USING COMPUTER AIDED DRAFTING/DESIGN (CAD/D) BASED ON THE MAP PREPARED BY CLARKE & CLARKE, INC., DATED OCT. 1964, AND THE GENERAL REVISIONS THERETO, PRIOR TO JULY 2014. FOR REVISIONS AND CONDITIONS PRIOR TO JULY 2014, SEE APPROVED ORIGINAL MAPS ON FILE IN THE MUNICIPAL TAX ASSESSOR'S OFFICE.

NEW JERSEY DEPARTMENT OF THE TREASURY
DIVISION OF TAXATION
APPROVED AS A TAX MAP PERSUANT TO THE AUTHORITY OF N.J.S.A. 54:1-15 AND N.J.S.A. 54:50-1
FOR THE DIRECTOR, DIVISION OF TAXATION

Judy M. Miller CTA
Judy M. Miller, CTA, Chief, Valuation and Mapping

Timothy A. Kiddie, Principal Field Representative

DATE NOV 23 2015 SERIAL NO. 1066

TAX MAP
TOWNSHIP OF GREEN

SUSSEX COUNTY — NEW JERSEY
SCALE: 1" = 400' — NOVEMBER 2015

HAROLD E. PELLOW

NEW JERSEY PROFESSIONAL ENGINEER AND
LAND SURVEYOR, LIC. #13229
HAROLD E. PELLOW & ASSOCIATES, INC.
17 PLAINS ROAD, AUGUSTA, NEW JERSEY
CERTIFICATE OF AUTHORIZATION No. 24GA27959300

REVISIONS				
DATE	BY	LIC.NO	BLOCK	LOT

EXEMPT LOTS *			
BLOCK	LOT	ACREAGE	REASON FOR EXEMPTION
20	2	1.23	HUNTSVILLE CEMETERY
109.03	4	45.19	NJ DEPT OF TRANSPORTATION
109.03	4.01	10.10	NJ DEPT OF TRANSPORTATION
109.03	4.02	6.16	NJ DEPT OF TRANSPORTATION

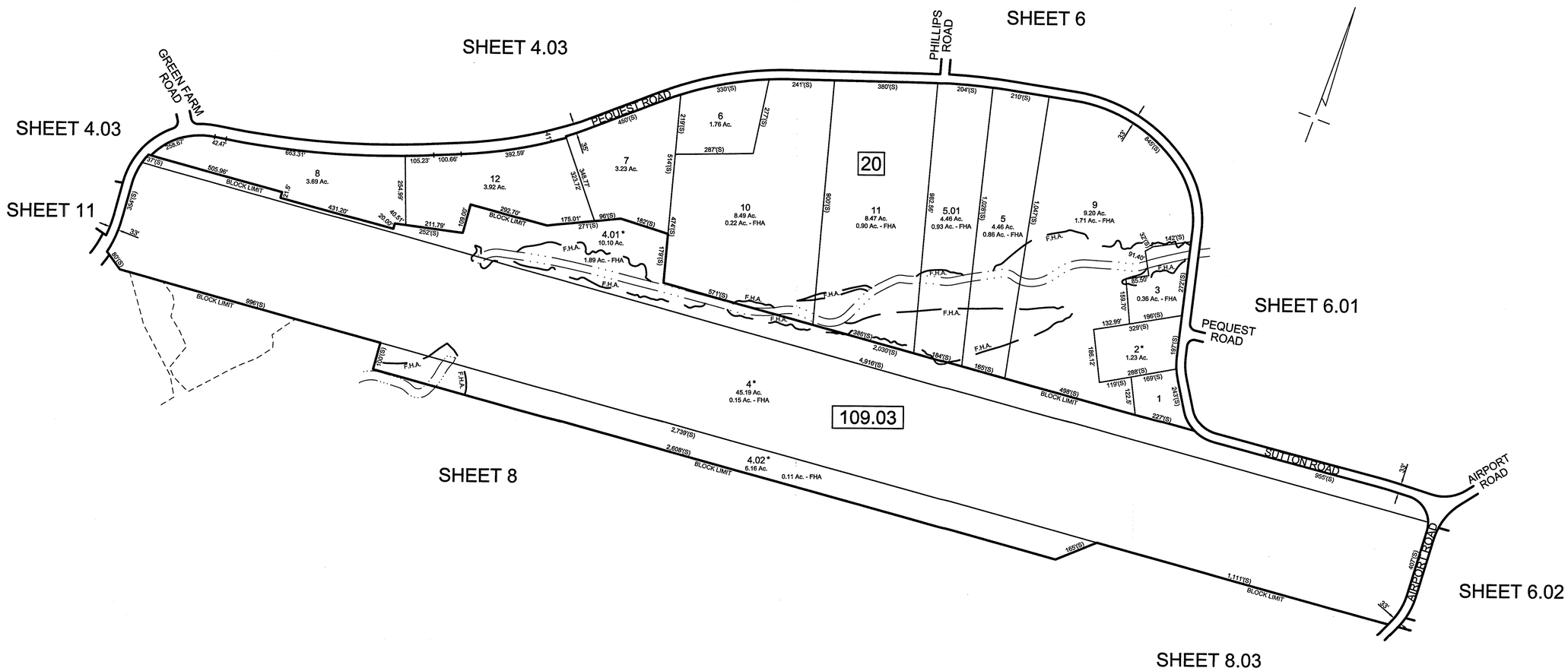

MAP REFERENCES:

1. THIS SHEET HAS BEEN REDRAWN USING COMPUTER AIDED DRAFTING/DESIGN (CAD/D) BASED ON THE MAP PREPARED BY CLARKE & CLARKE, INC., DATED OCT. 1964, AND THE GENERAL REVISIONS THERETO, PRIOR TO JULY 2014. FOR REVISIONS AND CONDITIONS PRIOR TO JULY 2014, SEE APPROVED ORIGINAL MAPS ON FILE IN THE MUNICIPAL TAX ASSESSOR'S OFFICE.

NEW JERSEY DEPARTMENT OF THE TREASURY
DIVISION OF TAXATION
APPROVED AS A TAX MAP PERSUANT TO THE AUTHORITY OF N.J.S.A. 54:1-15 AND N.J.S.A. 54:55-1
FOR THE DIRECTOR, DIVISION OF TAXATION

Judy Schmidt CTA
Judy Schmidt, C.T.A. Chief, Valuation and Mapping

Thomas A. Figlia, Principal Field Representative

DATE NOV 23 2015 SERIAL NO. 1066

TAX MAP TOWNSHIP OF GREEN

SUSSEX COUNTY
SCALE: 1" = 200'

NEW JERSEY
NOVEMBER 2015

HAROLD E. PELLOW

NEW JERSEY PROFESSIONAL ENGINEER AND
LAND SURVEYOR, LIC. #13229
HAROLD E. PELLOW & ASSOCIATES, INC.
17 PLAINS ROAD, AUGUSTA, NEW JERSEY
CERTIFICATE OF AUTHORIZATION No. 24GA27959300

REVISIONS				
DATE	BY	LIC.NO	BLOCK	LOT

SHEET 8

SHEET 8

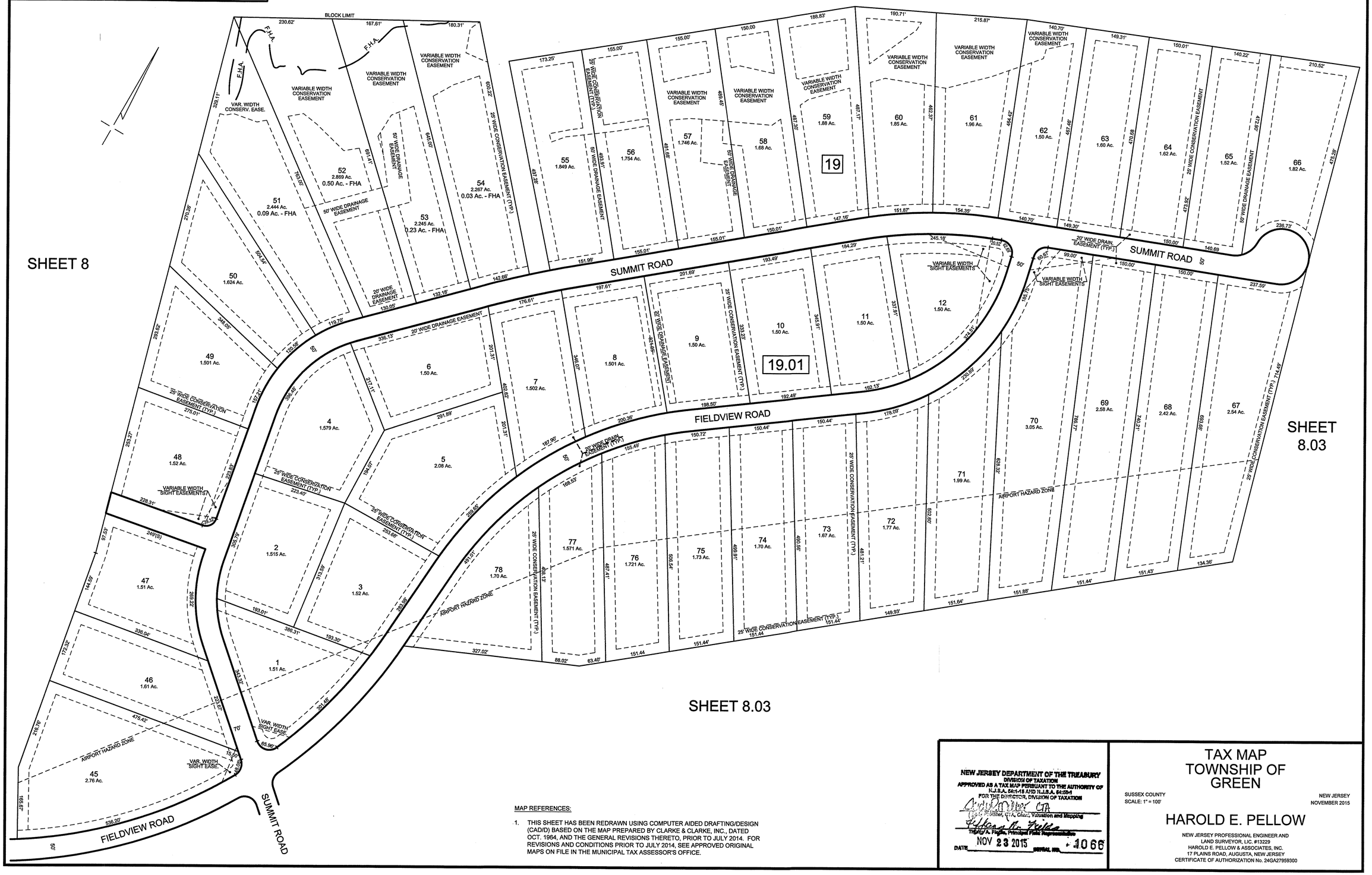

SHEET 8.03

SHEET 8.03

MAP REFERENCES:

1. THIS SHEET HAS BEEN REDRAWN USING COMPUTER AIDED DRAFTING/DESIGN (CAD/D) BASED ON THE MAP PREPARED BY CLARKE & CLARKE, INC., DATED OCT. 1964, AND THE GENERAL REVISIONS THERETO, PRIOR TO JULY 2014. FOR REVISIONS AND CONDITIONS PRIOR TO JULY 2014, SEE APPROVED ORIGINAL MAPS ON FILE IN THE MUNICIPAL TAX ASSESSOR'S OFFICE.

NEW JERSEY DEPARTMENT OF THE TREASURY
DIVISION OF TAXATION
APPROVED AS A TAX MAP PURSUANT TO THE AUTHORITY OF N.J.S.A. 54:1-15 AND N.J.S.A. 54:26-1
FOR THE DIRECTOR, DIVISION OF TAXATION

Christopher Ott
Christopher Ott, CTA, Chief, Valuation and Mapping

Thomas A. Fiske, Principal Field Representative

DATE NOV 23 2015 SERIAL NO. 1066

TAX MAP TOWNSHIP OF GREEN

SUSSEX COUNTY
SCALE: 1" = 100'

NEW JERSEY
NOVEMBER 2015

HAROLD E. PELLOW

NEW JERSEY PROFESSIONAL ENGINEER AND
LAND SURVEYOR, LIC. #13229
HAROLD E. PELLOW & ASSOCIATES, INC.
17 PLAINS ROAD, AUGUSTA, NEW JERSEY
CERTIFICATE OF AUTHORIZATION No. 24GA27959300

REVISIONS				
DATE	BY	LIC.NO	BLOCK	LOT

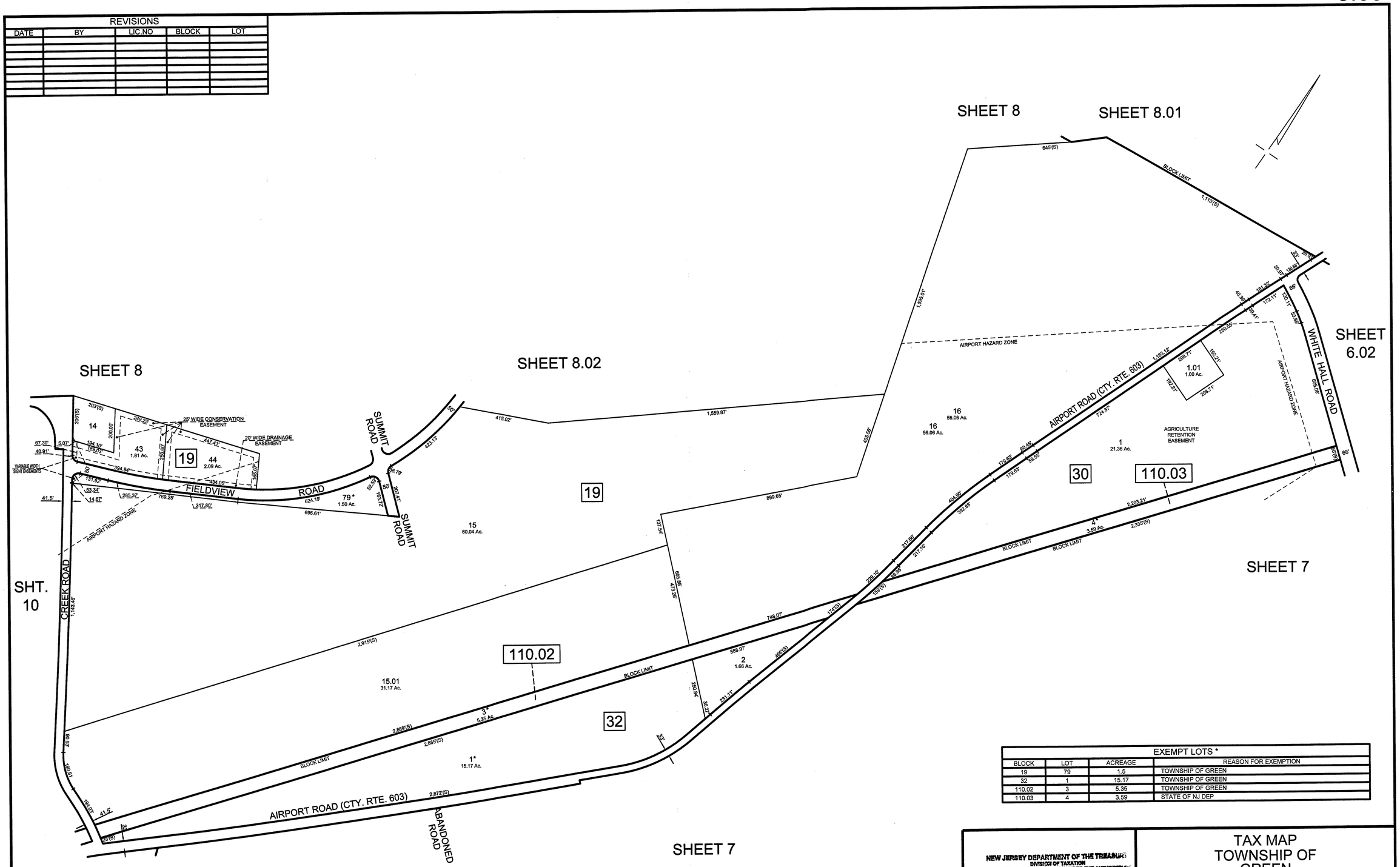

EXEMPT LOTS *			
BLOCK	LOT	ACREAGE	REASON FOR EXEMPTION
19	79	1.5	TOWNSHIP OF GREEN
32	1	15.17	TOWNSHIP OF GREEN
110.02	3	5.35	TOWNSHIP OF GREEN
110.03	4	3.59	STATE OF NJ DEP

MAP REFERENCES:

1. THIS SHEET HAS BEEN REDRAWN USING COMPUTER AIDED DRAFTING/DESIGN (CAD/D) BASED ON THE MAP PREPARED BY CLARKE & CLARKE, INC., DATED OCT. 1964, AND THE GENERAL REVISIONS THERETO, PRIOR TO JULY 2014. FOR REVISIONS AND CONDITIONS PRIOR TO JULY 2014, SEE APPROVED ORIGINAL MAPS ON FILE IN THE MUNICIPAL TAX ASSESSOR'S OFFICE.

NEW JERSEY DEPARTMENT OF THE TREASURY
DIVISION OF TAXATION
APPROVED AS A TAX MAP PERSUANT TO THE AUTHORITY OF N.J.S.A. 54:1-16 AND N.J.S.A. 54:50-4
FOR THE DIRECTOR, DIVISION OF TAXATION
Judy Fermiller, C.T.A., Chief, Valuation and Mapping
Thomas A. Figlia, Principal Field Representative
DATE NOV 23 2015 SERIAL NO. 1066

TAX MAP TOWNSHIP OF GREEN

SUSSEX COUNTY
SCALE: 1" = 200'

NEW JERSEY
NOVEMBER 2015

HAROLD E. PELLOW

NEW JERSEY PROFESSIONAL ENGINEER AND LAND SURVEYOR, LIC. #13229
HAROLD E. PELLOW & ASSOCIATES, INC.
17 PLAINS ROAD, AUGUSTA, NEW JERSEY
CERTIFICATE OF AUTHORIZATION No. 24GA27959300

REVISIONS				
DATE	BY	LIC.NO	BLOCK	LOT
FEB. 2018	HAROLD E. PELLOW	#13229	48	20, 28

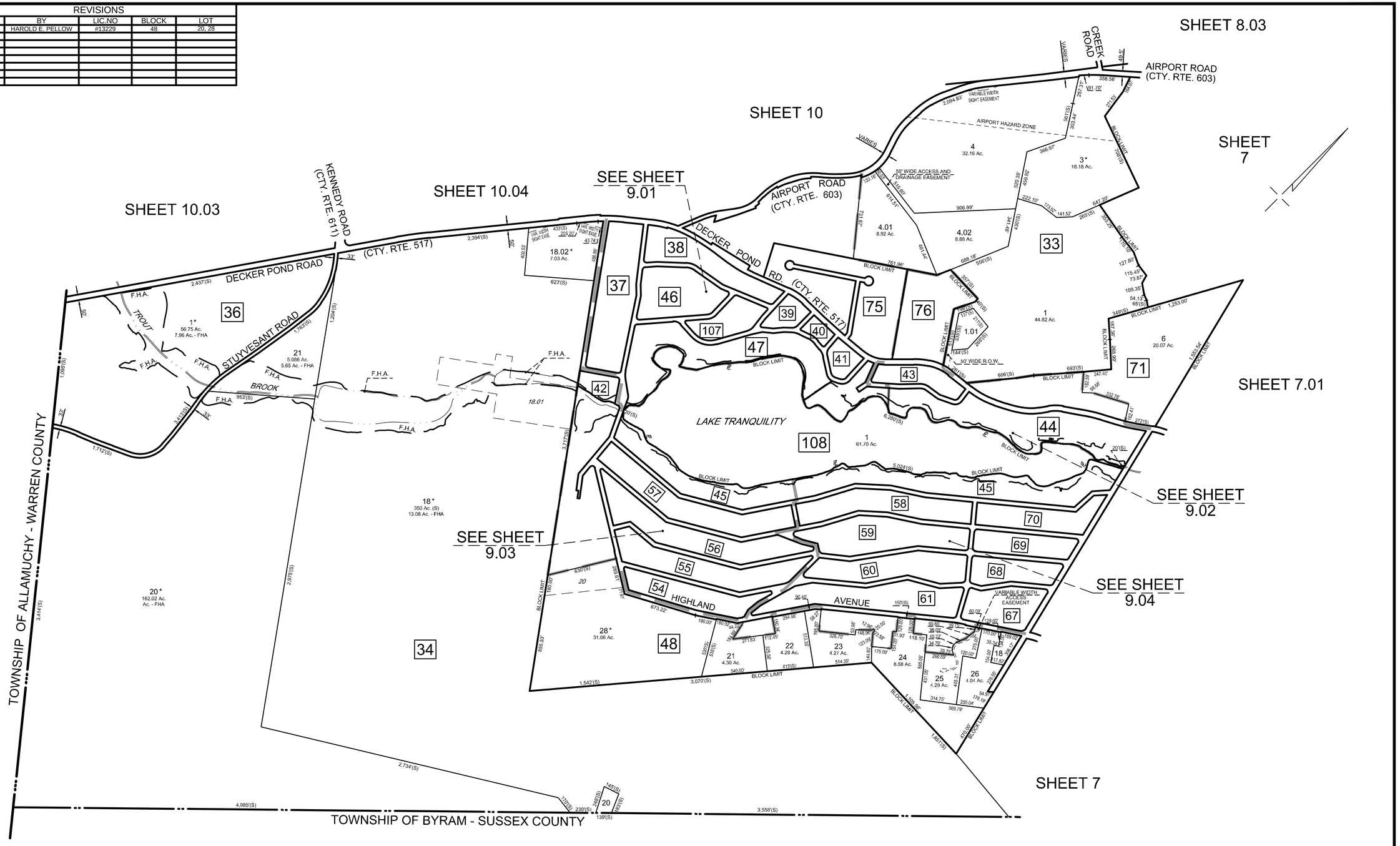

EXEMPT LOTS *			
BLOCK	LOT	ACREAGE	REASON FOR EXEMPTION
33	3	18.18	GOOD SHEPHERD ROMAN CATHOLIC CHURCH
34	18	350 (S)	NEW JERSEY CONF 7TH DAY ADVENTISTS
34	18.02	7.03	NEW JERSEY CONF 7TH DAY ADVENTISTS
34	20	162.02	STATE OF NEW JERSEY D E P
36	1	56.75	STATE OF NEW JERSEY D E P
48	28	31.06	TOWNSHIP OF GREEN

MAP REFERENCES:

1. THIS SHEET HAS BEEN REDRAWN USING COMPUTER AIDED DRAFTING/DESIGN (CAD/D) BASED ON THE MAP PREPARED BY CLARKE & CLARKE, INC., DATED OCT. 1964, AND THE GENERAL REVISIONS THERETO, PRIOR TO JULY 2014. FOR REVISIONS AND CONDITIONS PRIOR TO JULY 2014, SEE APPROVED ORIGINAL MAPS ON FILE IN THE MUNICIPAL TAX ASSESSOR'S OFFICE.

NEW JERSEY DEPARTMENT OF THE TREASURY
DIVISION OF TAXATION
APPROVED AS A TAX MAP PERSUANT TO THE AUTHORITY OF N.J.S.A. 54:1-35 AND N.J.S.A. 54:50-1
FOR THE DIRECTOR, DIVISION OF TAXATION
Judy Miller CTA
Judy Miller, CTA, Chief, Valuation and Mapping
Terry A. Kelly, Principal Field Representative
DATE NOV 23 2015 SERIAL NO. 1066

TAX MAP TOWNSHIP OF GREEN

SUSSEX COUNTY
SCALE: 1" = 400'

NEW JERSEY
NOVEMBER 2015

HAROLD E. PELLOW
NEW JERSEY PROFESSIONAL ENGINEER AND LAND SURVEYOR, LIC. #13229
HAROLD E. PELLOW & ASSOCIATES, INC.
17 PLAINS ROAD, AUGUSTA, NEW JERSEY
CERTIFICATE OF AUTHORIZATION No. 24GA27959300

REVISIONS				
DATE	BY	LIC.NO	BLOCK	LOT

EXEMPT LOTS *			
BLOCK	LOT	ACREAGE	REASON FOR EXEMPTION
38	15	0.58	TOWNSHIP OF GREEN
107	6	0.30	TOWNSHIP OF GREEN

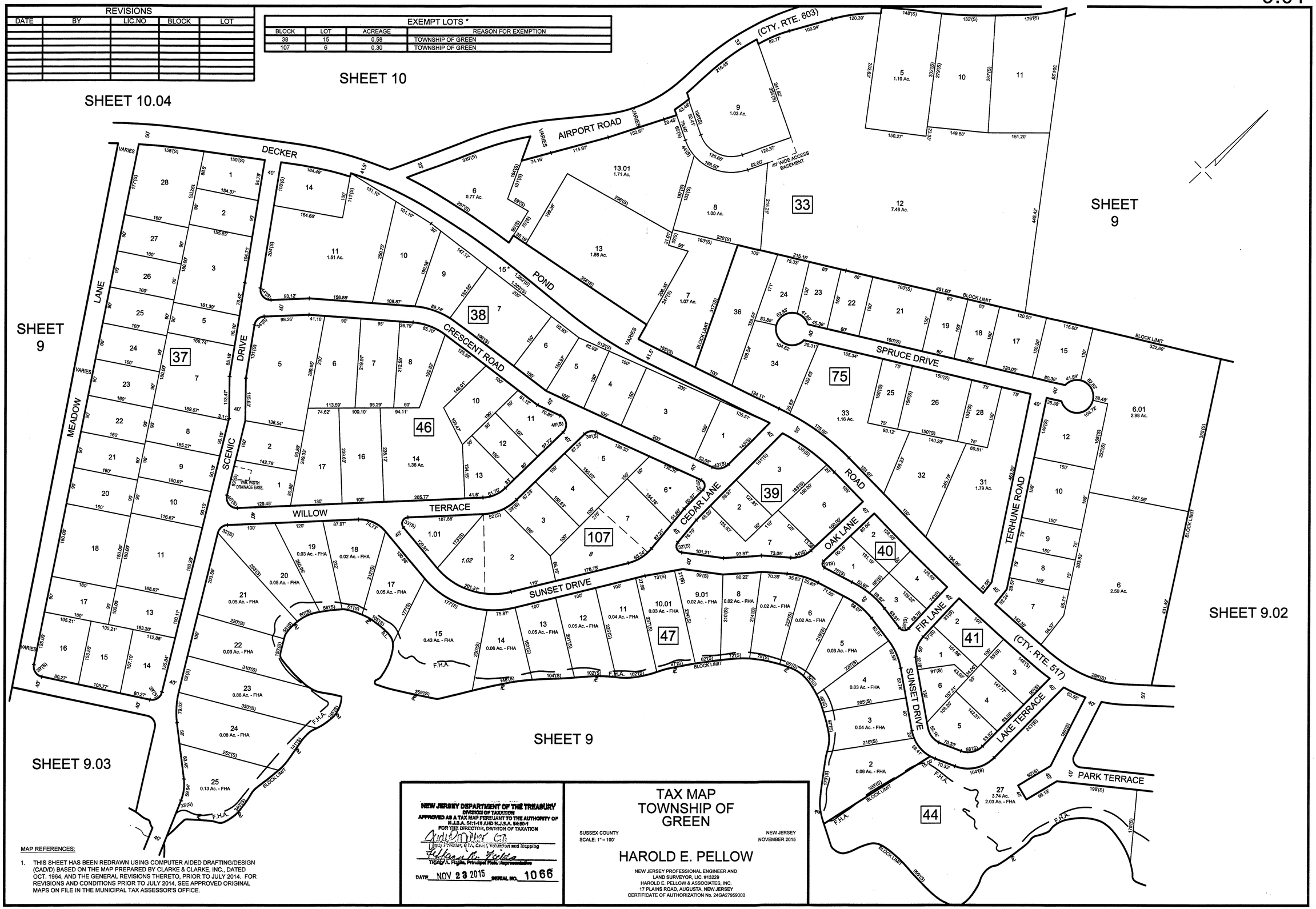

MAP REFERENCES:

1. THIS SHEET HAS BEEN REDRAWN USING COMPUTER AIDED DRAFTING/DESIGN (CAD/D) BASED ON THE MAP PREPARED BY CLARKE & CLARKE, INC., DATED OCT. 1964, AND THE GENERAL REVISIONS THERETO, PRIOR TO JULY 2014. FOR REVISIONS AND CONDITIONS PRIOR TO JULY 2014, SEE APPROVED ORIGINAL MAPS ON FILE IN THE MUNICIPAL TAX ASSESSOR'S OFFICE.

NEW JERSEY DEPARTMENT OF THE TREASURY
DIVISION OF TAXATION
APPROVED AS A TAX MAP PERSUANT TO THE AUTHORITY OF N.J.S.A. 54:1-15 AND N.J.S.A. 54:50-1
FOR THE DIRECTOR, DIVISION OF TAXATION
Judy Miller
Judy Miller, Chief, Valuation and Mapping
Thomas A. Figlio, Principal Field Representative
DATE NOV 23 2015 SERIAL NO. 1066

TAX MAP
TOWNSHIP OF GREEN

SUSSEX COUNTY
SCALE: 1" = 100'

NEW JERSEY
NOVEMBER 2015

HAROLD E. PELLOW
NEW JERSEY PROFESSIONAL ENGINEER AND
LAND SURVEYOR, LIC. #13229
HAROLD E. PELLOW & ASSOCIATES, INC.
17 PLAINS ROAD, AUGUSTA, NEW JERSEY
CERTIFICATE OF AUTHORIZATION No. 24GA27959300

REVISIONS				
DATE	BY	LIC.NO	BLOCK	LOT

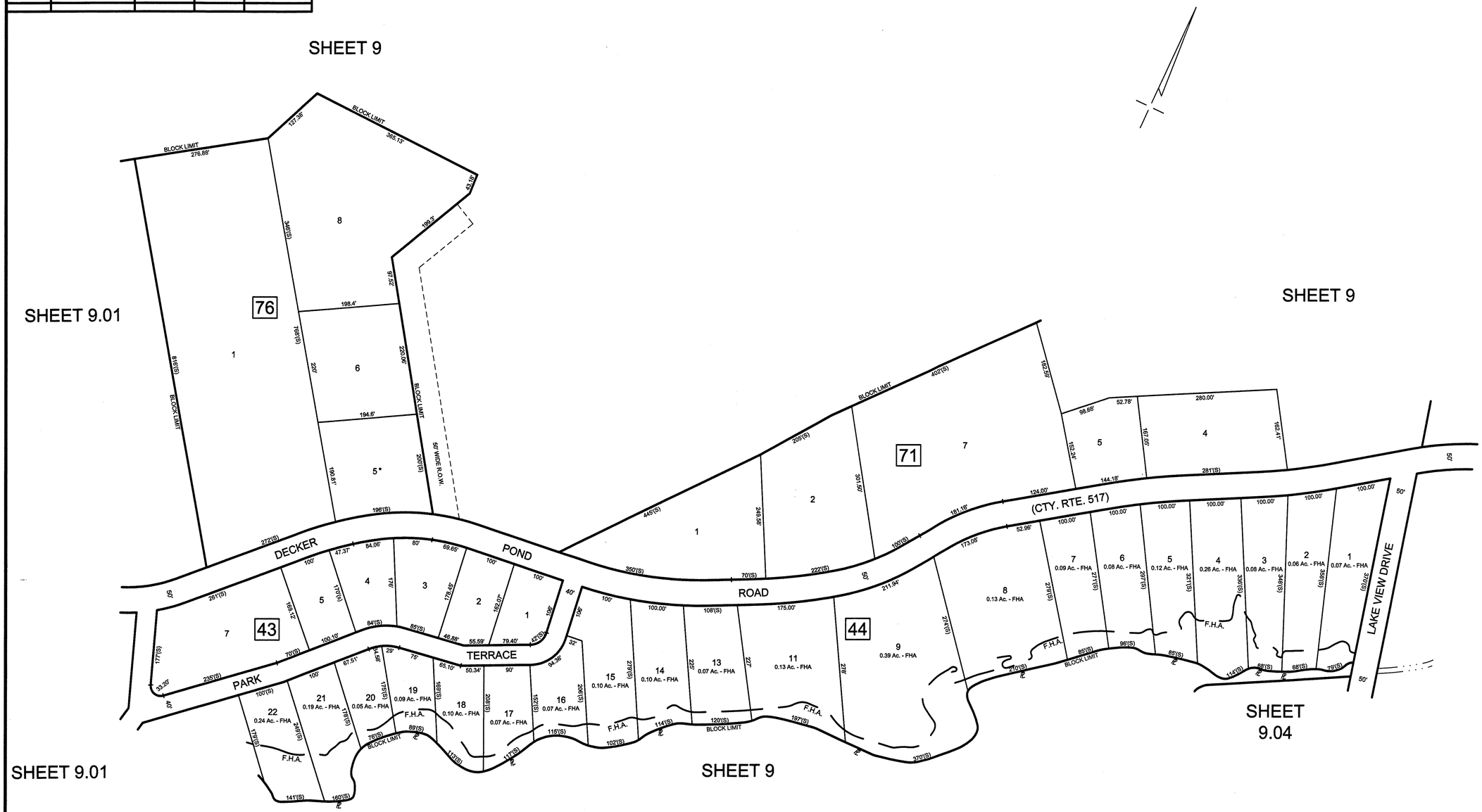

EXEMPT LOTS *			
BLOCK	LOT	ACREAGE	REASON FOR EXEMPTION
76	5	0.92	TOWNSHIP OF GREEN

MAP REFERENCES:

1. THIS SHEET HAS BEEN REDRAWN USING COMPUTER AIDED DRAFTING/DESIGN (CAD/D) BASED ON THE MAP PREPARED BY CLARKE & CLARKE, INC., DATED OCT. 1964, AND THE GENERAL REVISIONS THERETO, PRIOR TO JULY 2014. FOR REVISIONS AND CONDITIONS PRIOR TO JULY 2014, SEE APPROVED ORIGINAL MAPS ON FILE IN THE MUNICIPAL TAX ASSESSOR'S OFFICE.

NEW JERSEY DEPARTMENT OF THE TREASURY
DIVISION OF TAXATION
APPROVED AS A TAX MAP PERSUANT TO THE AUTHORITY OF N.J.S.A. 54:1-16 AND N.J.S.A. 54:5-1
FOR THE DIRECTOR, DIVISION OF TAXATION
Jody P. Miller, C.T.A. Chief, Valuation and Mapping
Thomas A. Fields, Principal Field Representative
DATE NOV 23 2015 SERIAL NO. 1066

TAX MAP TOWNSHIP OF GREEN

SUSSEX COUNTY
SCALE: 1" = 100'

NEW JERSEY
NOVEMBER 2015

HAROLD E. PELLOW
NEW JERSEY PROFESSIONAL ENGINEER AND LAND SURVEYOR, LIC. #13229
HAROLD E. PELLOW & ASSOCIATES, INC.
17 PLAINS ROAD, AUGUSTA, NEW JERSEY
CERTIFICATE OF AUTHORIZATION No. 24GA27959300

REVISIONS				
DATE	BY	LIC.NO	BLOCK	LOT
FEB. 2018	HAROLD E. PELLOW	#13229	48; 54	20; 9,15

EXEMPT LOTS *			
BLOCK	LOT	ACREAGE	REASON FOR EXEMPTION
48	2	4.6 (S)	TOWNSHIP OF GREEN
54	9	1.88	TOWNSHIP OF GREEN
56	15	0.23	TOWNSHIP OF GREEN
56	17	2.75	TOWNSHIP OF GREEN
57	20	0.18	TOWNSHIP OF GREEN

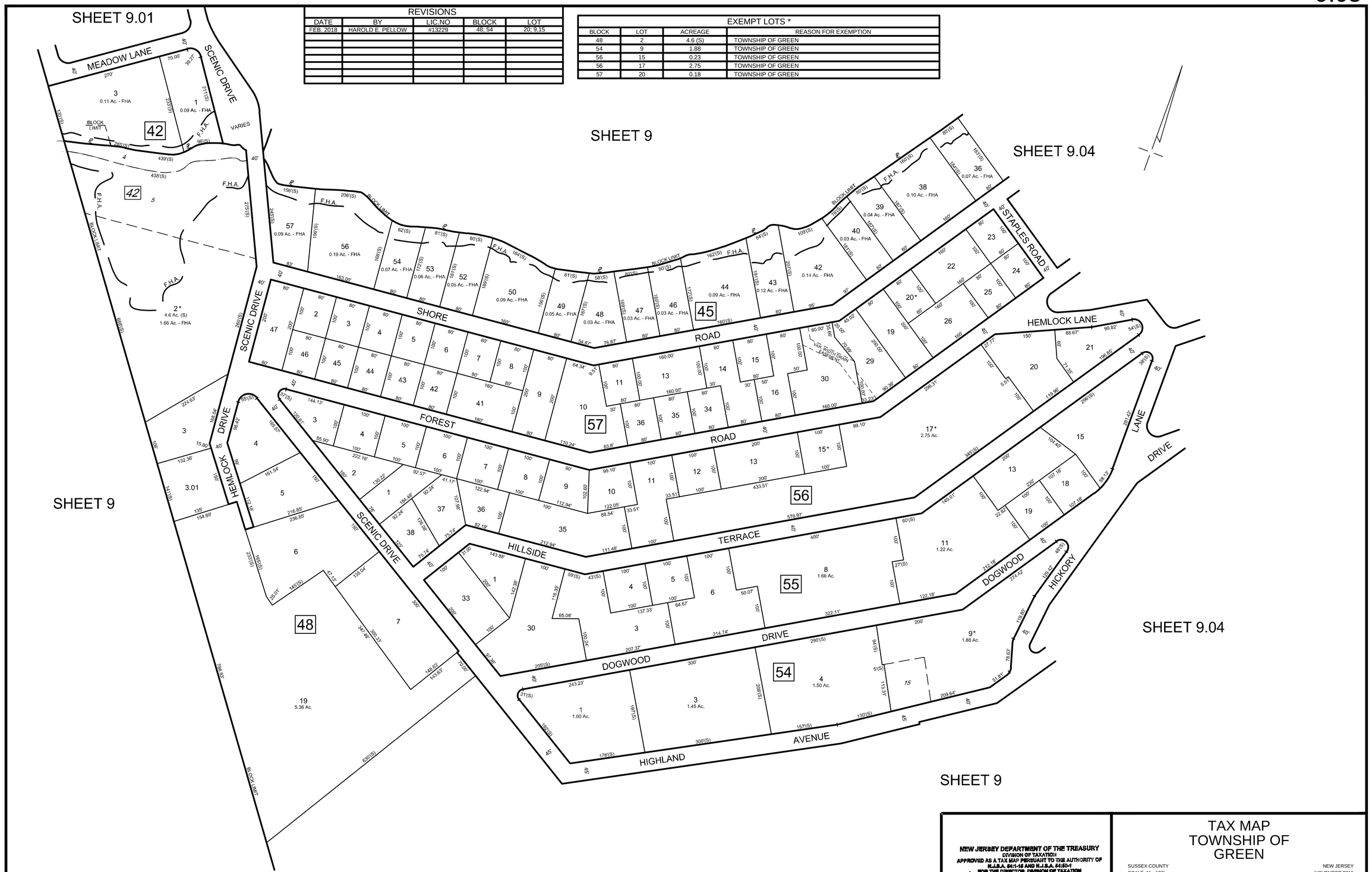

MAP REFERENCES:

1. THIS SHEET HAS BEEN REDRAWN USING COMPUTER AIDED DRAFTING/DESIGN (CAD/D) BASED ON THE MAP PREPARED BY CLARKE & CLARKE, INC., DATED OCT. 1964, AND THE GENERAL REVISIONS THERETO, PRIOR TO JULY 2014. FOR REVISIONS AND CONDITIONS PRIOR TO JULY 2014, SEE APPROVED ORIGINAL MAPS ON FILE IN THE MUNICIPAL TAX ASSESSOR'S OFFICE.

NEW JERSEY DEPARTMENT OF THE TREASURY
DIVISION OF TAXATION
APPROVED AS A TAX MAP PERSUANT TO THE AUTHORITY OF N.J.S.A. 54:1-15 AND N.J.S.A. 54:50-1
FOR THE DIRECTOR, DIVISION OF TAXATION

Judy A. Miller CTA
Judy A. Miller, CTA, Chief, Valuation and Mapping

Thomas A. Kokis, Principal Field Representative

DATE NOV 23 2015 SERIAL NO. 1066

TAX MAP
TOWNSHIP OF GREEN

SUSSEX COUNTY
SCALE: 1" = 100'

NEW JERSEY
NOVEMBER 2015

HAROLD E. PELLOW

NEW JERSEY PROFESSIONAL ENGINEER AND
LAND SURVEYOR, LIC. #13229
HAROLD E. PELLOW & ASSOCIATES, INC.
17 PLAINS ROAD, AUGUSTA, NEW JERSEY
CERTIFICATE OF AUTHORIZATION No. 24GA27959300

REVISIONS				
DATE	BY	LIC.NO	BLOCK	LOT
NOV. 2015	HAROLD E. PELLOW	#13229	58, 59	9 & 10, 30 & 31
FEB. 2018	HAROLD E. PELLOW	#13229	45	1

EXEMPT LOTS *			
BLOCK	LOT	ACREAGE	REASON FOR EXEMPTION
45	1	0.46	TOWNSHIP OF GREEN
61	13	0.50	TOWNSHIP OF GREEN
70	3	0.37	TOWNSHIP OF GREEN

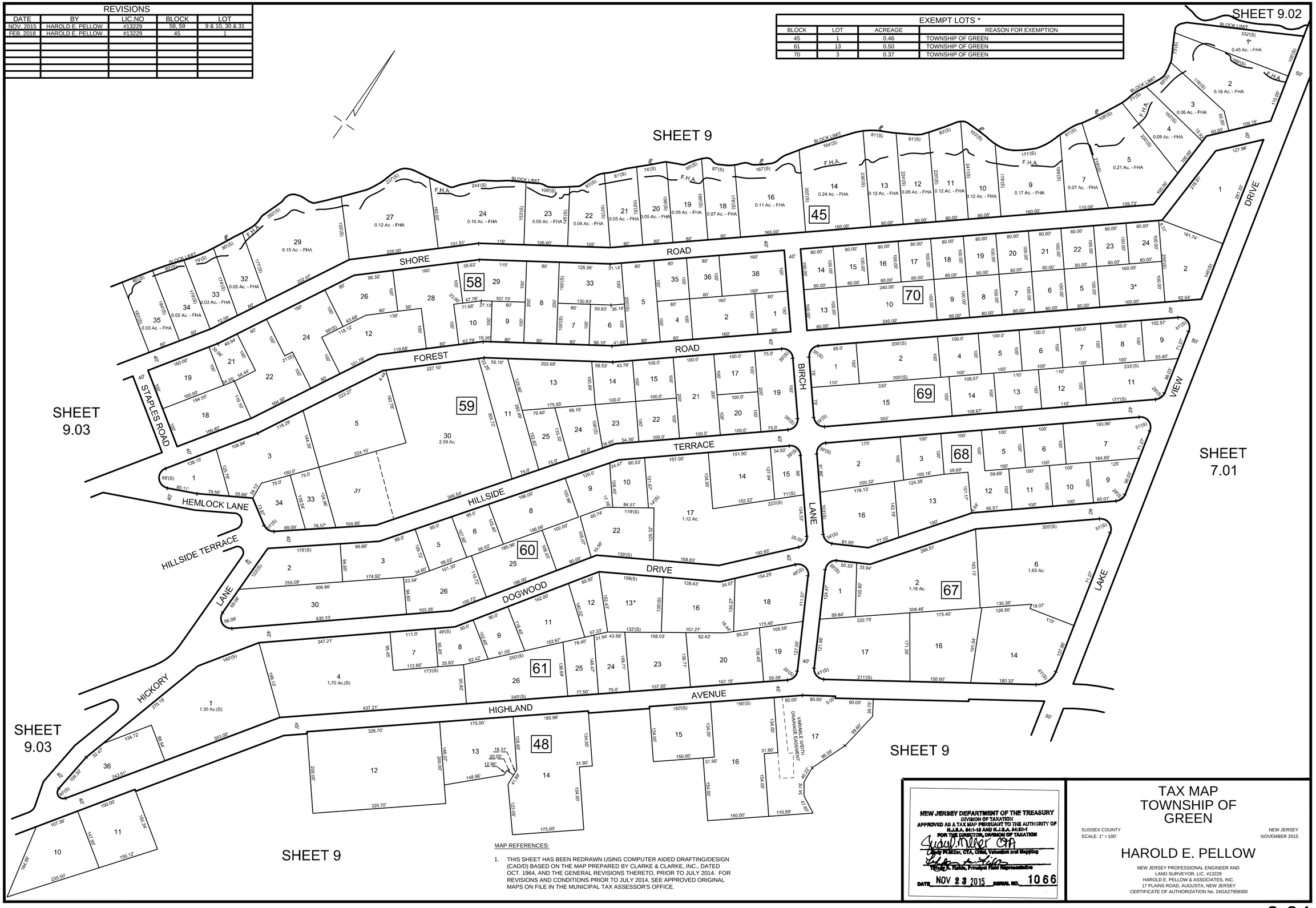

MAP REFERENCES:

1. THIS SHEET HAS BEEN REDRAWN USING COMPUTER AIDED DRAFTING/DESIGN (CAD/D) BASED ON THE MAP PREPARED BY CLARKE & CLARKE, INC., DATED OCT. 1964, AND THE GENERAL REVISIONS THERETO, PRIOR TO JULY 2014. FOR REVISIONS AND CONDITIONS PRIOR TO JULY 2014, SEE APPROVED ORIGINAL MAPS ON FILE IN THE MUNICIPAL TAX ASSESSOR'S OFFICE.

NEW JERSEY DEPARTMENT OF THE TREASURY
DIVISION OF TAXATION
APPROVED AS A TAX MAP PERSUANT TO THE AUTHORITY OF N.J.S.A. 54:1-15 AND N.J.S.A. 54:50-1
FOR THE DIRECTOR, DIVISION OF TAXATION
Judy A. Miller, CTA, Chief, Valuation and Mapping
Thomas A. Kalas, Principal Field Representative
DATE NOV 23 2015 SERIAL NO. 1066

TAX MAP TOWNSHIP OF GREEN

SUSSEX COUNTY
SCALE: 1" = 100'

NEW JERSEY
NOVEMBER 2015

HAROLD E. PELLOW
NEW JERSEY PROFESSIONAL ENGINEER AND LAND SURVEYOR, LIC. #13229
HAROLD E. PELLOW & ASSOCIATES, INC.
17 PLAINS ROAD, AUGUSTA, NEW JERSEY
CERTIFICATE OF AUTHORIZATION No. 24GA27959300

REVISIONS				
DATE	BY	LIC.NO	BLOCK	LOT
FEB. 2018	HAROLD E. PELLOW	#13229	(SHEET LIMITS & ADDED MUNICIPAL RD.)	

EXEMPT LOTS *			
BLOCK	LOT	ACREAGE	REASON FOR EXEMPTION
110.01	2	10.11	TOWNSHIP OF GREEN

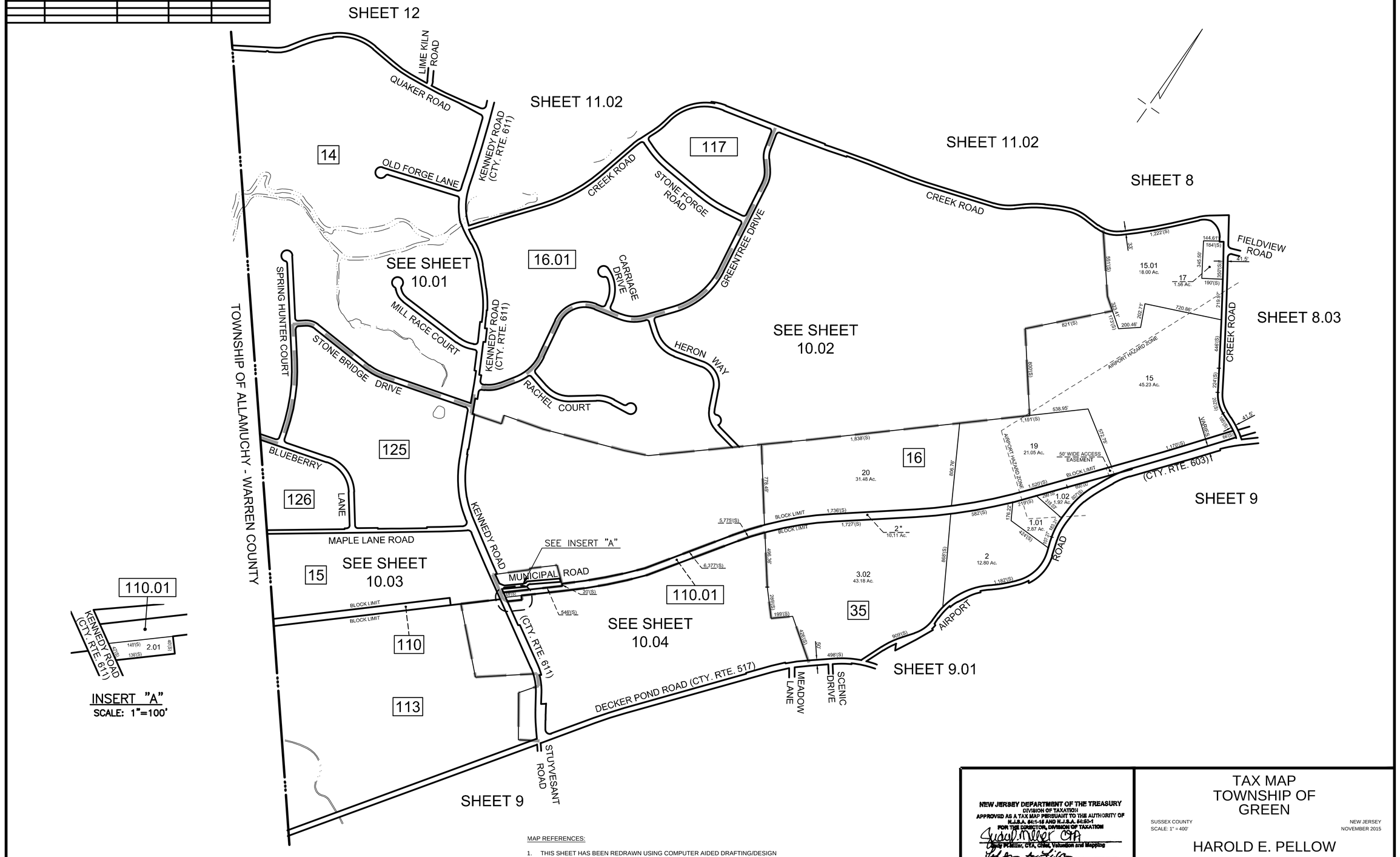

MAP REFERENCES:

1. THIS SHEET HAS BEEN REDRAWN USING COMPUTER AIDED DRAFTING/DESIGN (CAD/D) BASED ON THE MAP PREPARED BY CLARKE & CLARKE, INC., DATED OCT. 1964, AND THE GENERAL REVISIONS THERETO, PRIOR TO JULY 2014. FOR REVISIONS AND CONDITIONS PRIOR TO JULY 2014, SEE APPROVED ORIGINAL MAPS ON FILE IN THE MUNICIPAL TAX ASSESSOR'S OFFICE.

NEW JERSEY DEPARTMENT OF THE TREASURY
DIVISION OF TAXATION
APPROVED AS A TAX MAP PERSUANT TO THE AUTHORITY OF N.J.S.A. 54:1-16 AND N.J.S.A. 54:50-1
FOR THE DIRECTOR, DIVISION OF TAXATION
Judy A. Miller CTA
Judy A. Miller, CTA, Chief, Valuation and Mapping
Thomas A. Kalda, Principal Field Representative
DATE NOV 23 2015 SERIAL NO. 1066

TAX MAP TOWNSHIP OF GREEN

SUSSEX COUNTY
SCALE: 1" = 400'

NEW JERSEY
NOVEMBER 2015

HAROLD E. PELLOW

NEW JERSEY PROFESSIONAL ENGINEER AND
LAND SURVEYOR, LIC. #13229
HAROLD E. PELLOW & ASSOCIATES, INC.
17 PLAINS ROAD, AUGUSTA, NEW JERSEY
CERTIFICATE OF AUTHORIZATION No. 24GA27959300

REVISIONS				
DATE	BY	LIC.NO	BLOCK	LOT

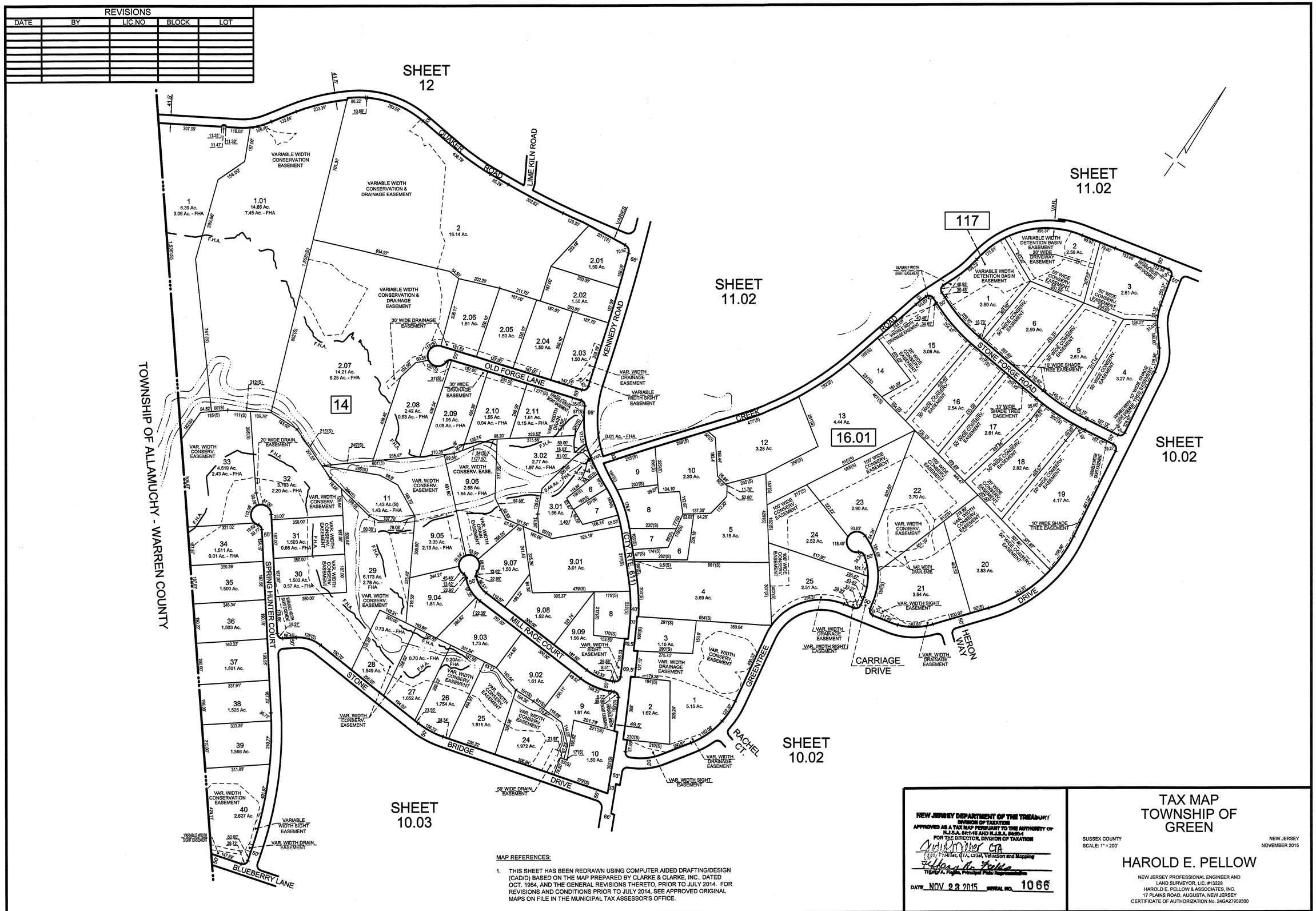

MAP REFERENCES:

1. THIS SHEET HAS BEEN REDRAWN USING COMPUTER AIDED DRAFTING/DESIGN (CAD/D) BASED ON THE MAP PREPARED BY CLARKE & CLARKE, INC., DATED OCT. 1964, AND THE GENERAL REVISIONS THERETO, PRIOR TO JULY 2014. FOR REVISIONS AND CONDITIONS PRIOR TO JULY 2014, SEE APPROVED ORIGINAL MAPS ON FILE IN THE MUNICIPAL TAX ASSESSOR'S OFFICE.

NEW JERSEY DEPARTMENT OF THE TREASURY
DIVISION OF TAXATION
APPROVED AS A TAX MAP PERTINANT TO THE AUTHORITY OF N.J.S.A. 54:1-35 AND R.J.S.A. 54:30-4
FOR THE DIRECTOR, DIVISION OF TAXATION

Andrew Miller CTA
Andrew Miller, CTA, Chief, Valuation and Mapping

Thomas A. Figlio, Principal Public Representative

DATE NOV 23 2015 SERIAL NO. 1066

TAX MAP
TOWNSHIP OF GREEN

SUSSEX COUNTY
SCALE: 1" = 200'

NEW JERSEY
NOVEMBER 2015

HAROLD E. PELLOW

NEW JERSEY PROFESSIONAL ENGINEER AND
LAND SURVEYOR, LIC. #13229
HAROLD E. PELLOW & ASSOCIATES, INC.
17 PLAINS ROAD, AUGUSTA, NEW JERSEY
CERTIFICATE OF AUTHORIZATION No. 24GA27959300

REVISIONS				
DATE	BY	LIC.NO	BLOCK	LOT

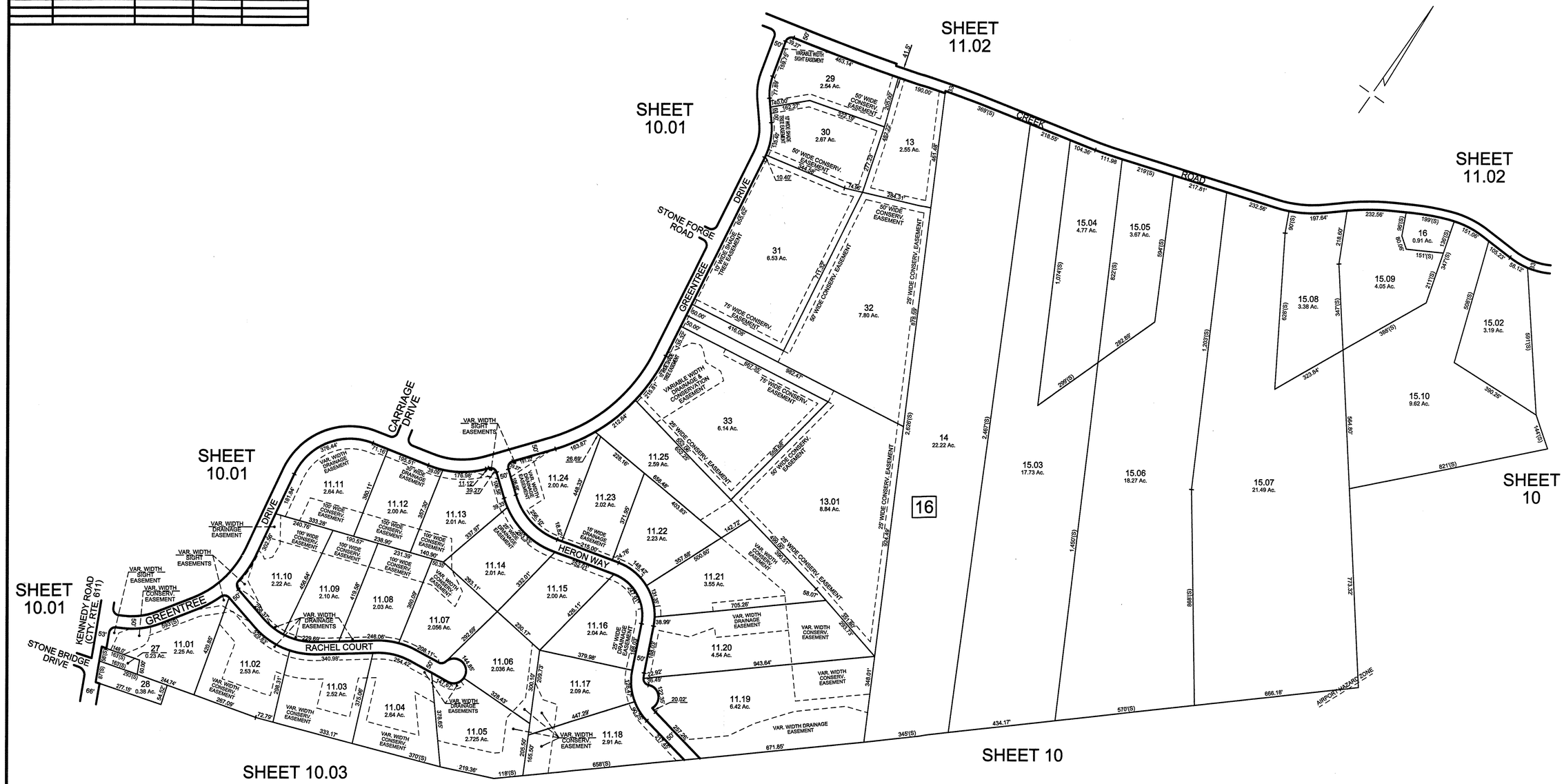

MAP REFERENCES:

1. THIS SHEET HAS BEEN REDRAWN USING COMPUTER AIDED DRAFTING/DESIGN (CAD/D) BASED ON THE MAP PREPARED BY CLARKE & CLARKE, INC., DATED OCT. 1964, AND THE GENERAL REVISIONS THERETO, PRIOR TO JULY 2014. FOR REVISIONS AND CONDITIONS PRIOR TO JULY 2014, SEE APPROVED ORIGINAL MAPS ON FILE IN THE MUNICIPAL TAX ASSESSOR'S OFFICE.

NEW JERSEY DEPARTMENT OF THE TREASURY
DIVISION OF TAXATION
APPROVED AS A TAX MAP PERSUANT TO THE AUTHORITY OF N.J.S.A. 54:1-15 AND N.J.S.A. 54:50-1
FOR THE DIRECTOR, DIVISION OF TAXATION

Cindy Primiliar, GIS, Chief, Valuation and Mapping

Thomas A. Figlio, Principal Field Representative

DATE NOV 23 2015 SERIAL NO. 1066

TAX MAP TOWNSHIP OF GREEN

SUSSEX COUNTY
SCALE: 1" = 200'

NEW JERSEY
NOVEMBER 2015

HAROLD E. PELLOW
NEW JERSEY PROFESSIONAL ENGINEER AND LAND SURVEYOR, LIC. #13229
HAROLD E. PELLOW & ASSOCIATES, INC.
17 PLAINS ROAD, AUGUSTA, NEW JERSEY
CERTIFICATE OF AUTHORIZATION No. 24GA27959300

REVISIONS				
DATE	BY	LIC.NO	BLOCK	LOT
FEB. 2018	HAROLD E. PELLOW	#13229	16	21.01

EXEMPT LOTS *			
BLOCK	LOT	ACREAGE	REASON FOR EXEMPTION
15	2	12.98	TRANQUILITY CEMETERY ASSOC
16	21	57.44	TOWNSHIP OF GREEN
16	21.01	7.03	WESTERN HILLS CHRISTIAN CHURCH
110	1	2.53	STATE OF NEW JERSEY DEP
125	17	1.50	ALLAMUCHY-GREEN FIRST AID SQUAD INC

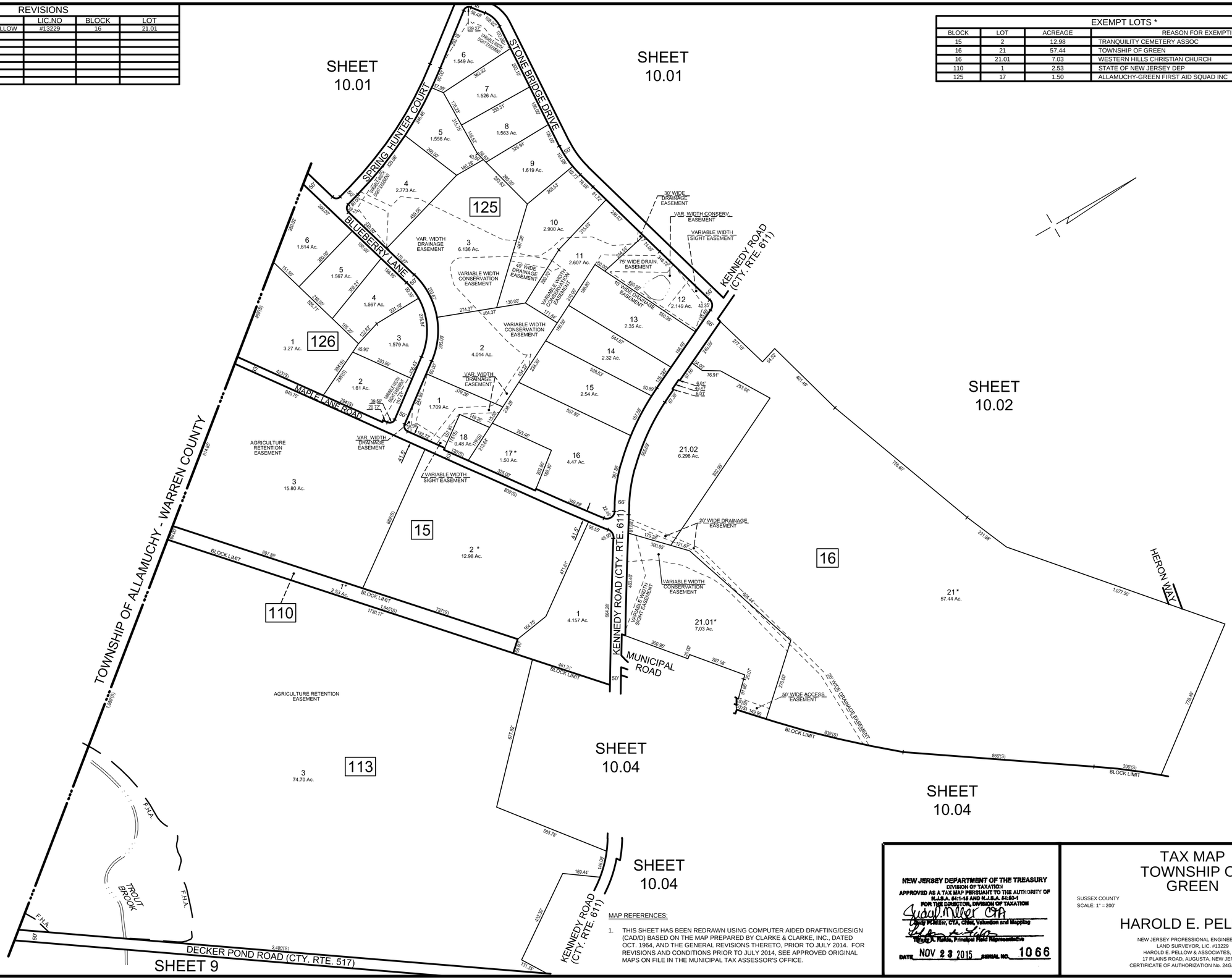

MAP REFERENCES:

1. THIS SHEET HAS BEEN REDRAWN USING COMPUTER AIDED DRAFTING/DESIGN (CAD/D) BASED ON THE MAP PREPARED BY CLARKE & CLARKE, INC., DATED OCT. 1964, AND THE GENERAL REVISIONS THERETO, PRIOR TO JULY 2014. FOR REVISIONS AND CONDITIONS PRIOR TO JULY 2014, SEE APPROVED ORIGINAL MAPS ON FILE IN THE MUNICIPAL TAX ASSESSOR'S OFFICE.

NEW JERSEY DEPARTMENT OF THE TREASURY
DIVISION OF TAXATION
APPROVED AS A TAX MAP PERSUANT TO THE AUTHORITY OF N.J.S.A. 54:1-16 AND N.J.S.A. 54:50-1
FOR THE DIRECTOR, DIVISION OF TAXATION
Judy M. Miller CTA
Judy M. Miller, CTA, Chief, Valuation and Mapping
Thomas K. Kalas, Principal Field Representative
DATE NOV 23 2015 SERIAL NO. 1066

TAX MAP
TOWNSHIP OF GREEN

SUSSEX COUNTY
SCALE: 1" = 200'

NEW JERSEY
NOVEMBER 2015

HAROLD E. PELLOW
NEW JERSEY PROFESSIONAL ENGINEER AND
LAND SURVEYOR, LIC. #13229
HAROLD E. PELLOW & ASSOCIATES, INC.
17 PLAINS ROAD, AUGUSTA, NEW JERSEY
CERTIFICATE OF AUTHORIZATION No. 24GA27959300

REVISIONS				
DATE	BY	LIC.NO	BLOCK	LOT
FEB. 2018	HAROLD E. PELLOW	#13229	16	22, 23, 24 & 25

EXEMPT LOTS *			
BLOCK	LOT	ACREAGE	REASON FOR EXEMPTION
16	22	0.47	TOWNSHIP OF GREEN
35	4.01	1.50	CENTER FOR HUMANISTIC CHANGE NJ INC
35	11	41.00	TOWNSHIP OF GREEN
35	15	0.73	TRANQUILITY UNITED METHODIST CHURCH
113	4	1.2 (S)	TRANQUILITY UNITED METHODIST CHURCH
113	4.01	0.6 (S)	TRANQUILITY UNITED METHODIST CHURCH

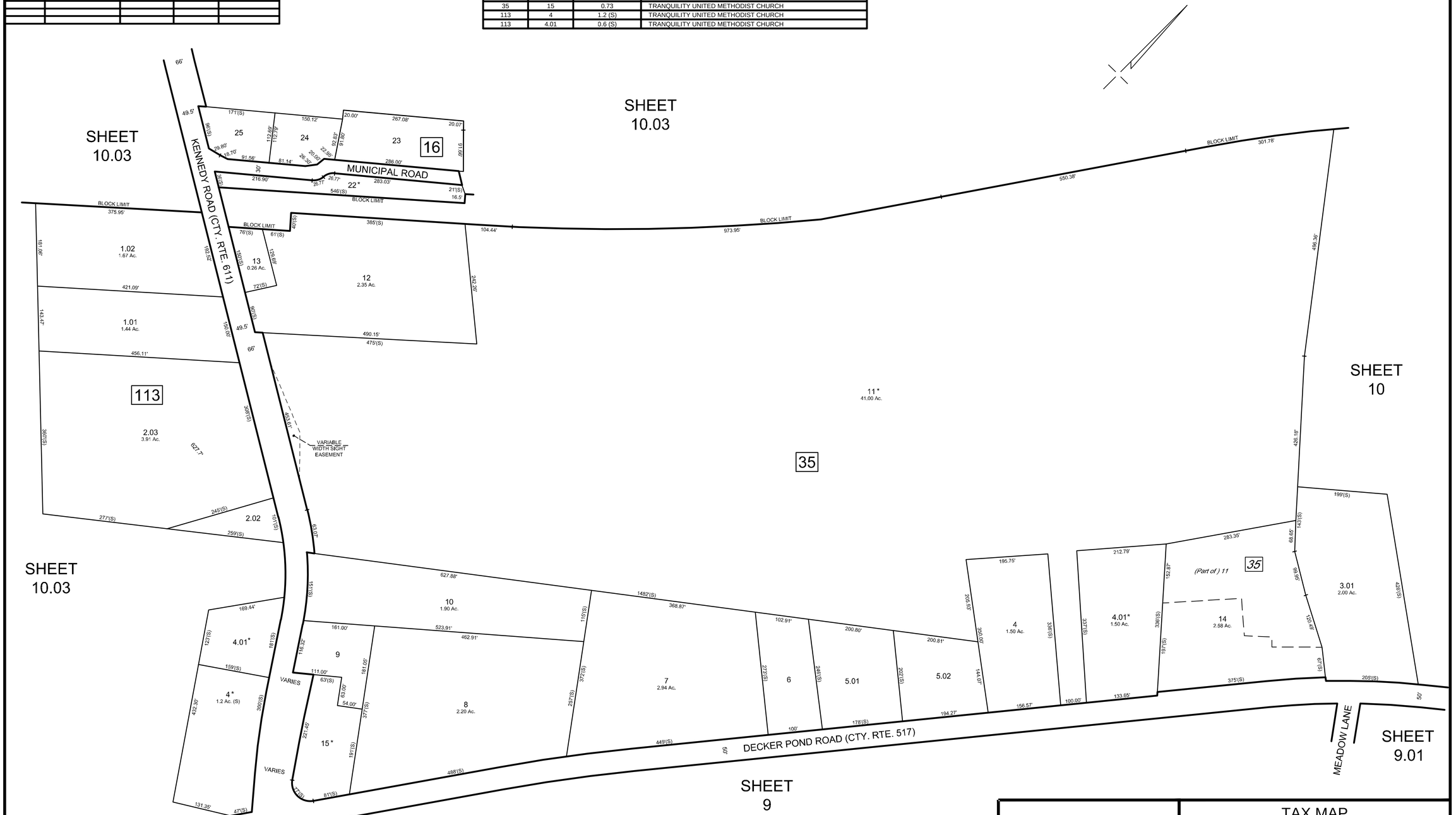

MAP REFERENCES:

1. THIS SHEET HAS BEEN REDRAWN USING COMPUTER AIDED DRAFTING/DESIGN (CAD/D) BASED ON THE MAP PREPARED BY CLARKE & CLARKE, INC., DATED OCT. 1964, AND THE GENERAL REVISIONS THERETO, PRIOR TO JULY 2014. FOR REVISIONS AND CONDITIONS PRIOR TO JULY 2014, SEE APPROVED ORIGINAL MAPS ON FILE IN THE MUNICIPAL TAX ASSESSOR'S OFFICE.

NEW JERSEY DEPARTMENT OF THE TREASURY
DIVISION OF TAXATION
APPROVED AS A TAX MAP PERSUANT TO THE AUTHORITY OF N.J.S.A. 54:1-35 AND N.J.S.A. 54:30-1
FOR THE DIRECTOR, DIVISION OF TAXATION
Judy Miller CTA
Judy Miller, CTA, Chief, Valuation and Mapping
Henry A. Kokas, Principal Field Representative
DATE NOV 23 2015 SERIAL NO. 1066

TAX MAP
TOWNSHIP OF GREEN

SUSSEX COUNTY
SCALE: 1" = 100'

NEW JERSEY
NOVEMBER 2015

HAROLD E. PELLOW

NEW JERSEY PROFESSIONAL ENGINEER AND
LAND SURVEYOR, LIC. #13229
HAROLD E. PELLOW & ASSOCIATES, INC.
17 PLAINS ROAD, AUGUSTA, NEW JERSEY
CERTIFICATE OF AUTHORIZATION No. 24GA27959300

REVISIONS				
DATE	BY	LIC.NO	BLOCK (SHEET	LOT LIMITS)
FEB. 2018	HAROLD E. PELLOW	#13229		

EXEMPT LOTS *			
BLOCK	LOT	ACREAGE	REASON FOR EXEMPTION
109.02	3	33.16	NJ DEPT OF TRANSPORTATION

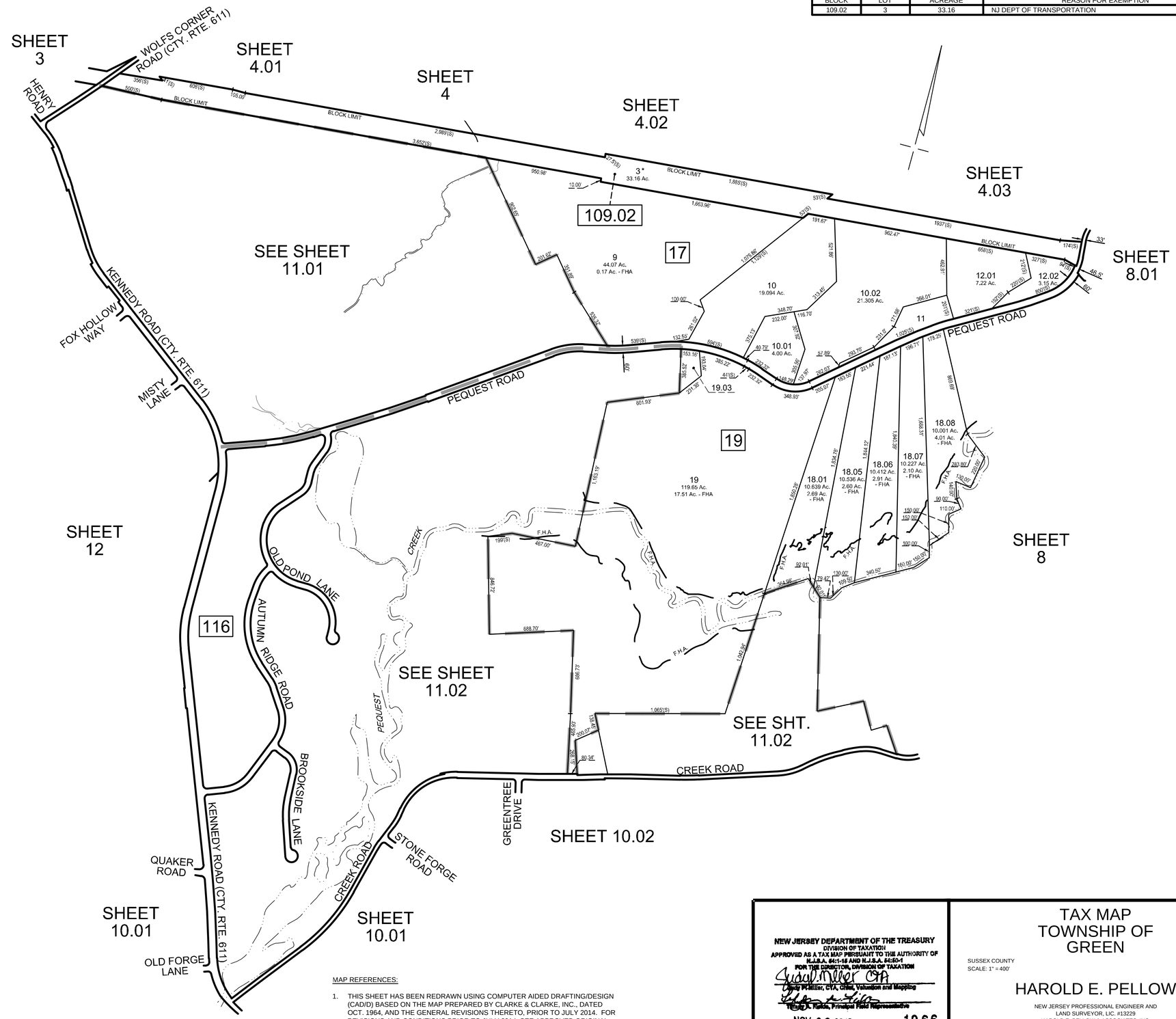

MAP REFERENCES:

1. THIS SHEET HAS BEEN REDRAWN USING COMPUTER AIDED DRAFTING/DESIGN (CAD/D) BASED ON THE MAP PREPARED BY CLARKE & CLARKE, INC., DATED OCT. 1964, AND THE GENERAL REVISIONS THERETO, PRIOR TO JULY 2014. FOR REVISIONS AND CONDITIONS PRIOR TO JULY 2014, SEE APPROVED ORIGINAL MAPS ON FILE IN THE MUNICIPAL TAX ASSESSOR'S OFFICE.

NEW JERSEY DEPARTMENT OF THE TREASURY
DIVISION OF TAXATION
APPROVED AS A TAX MAP PERSUANT TO THE AUTHORITY OF N.J.S.A. 54:1-35 AND N.J.S.A. 54:8D-1
FOR THE DIRECTOR, DIVISION OF TAXATION
Lynda M. Miller, CTA, Chief, Valuation and Mapping
Thomas A. Kolda, Principal Field Representative
DATE NOV 23 2015 SERIAL NO. 1066

TAX MAP TOWNSHIP OF GREEN

SUSSEX COUNTY
SCALE: 1" = 400'

NEW JERSEY
NOVEMBER 2015

HAROLD E. PELLOW

NEW JERSEY PROFESSIONAL ENGINEER AND
LAND SURVEYOR, LIC. #13229
HAROLD E. PELLOW & ASSOCIATES, INC.
17 PLAINS ROAD, AUGUSTA, NEW JERSEY
CERTIFICATE OF AUTHORIZATION No. 24GA27959300

REVISIONS				
DATE	BY	LIC.NO	BLOCK	LOT

EXEMPT LOTS *			
BLOCK	LOT	ACREAGE	REASON FOR EXEMPTION
17	14	1.13 (S)	NJ DEPT OF TRANSPORTATION

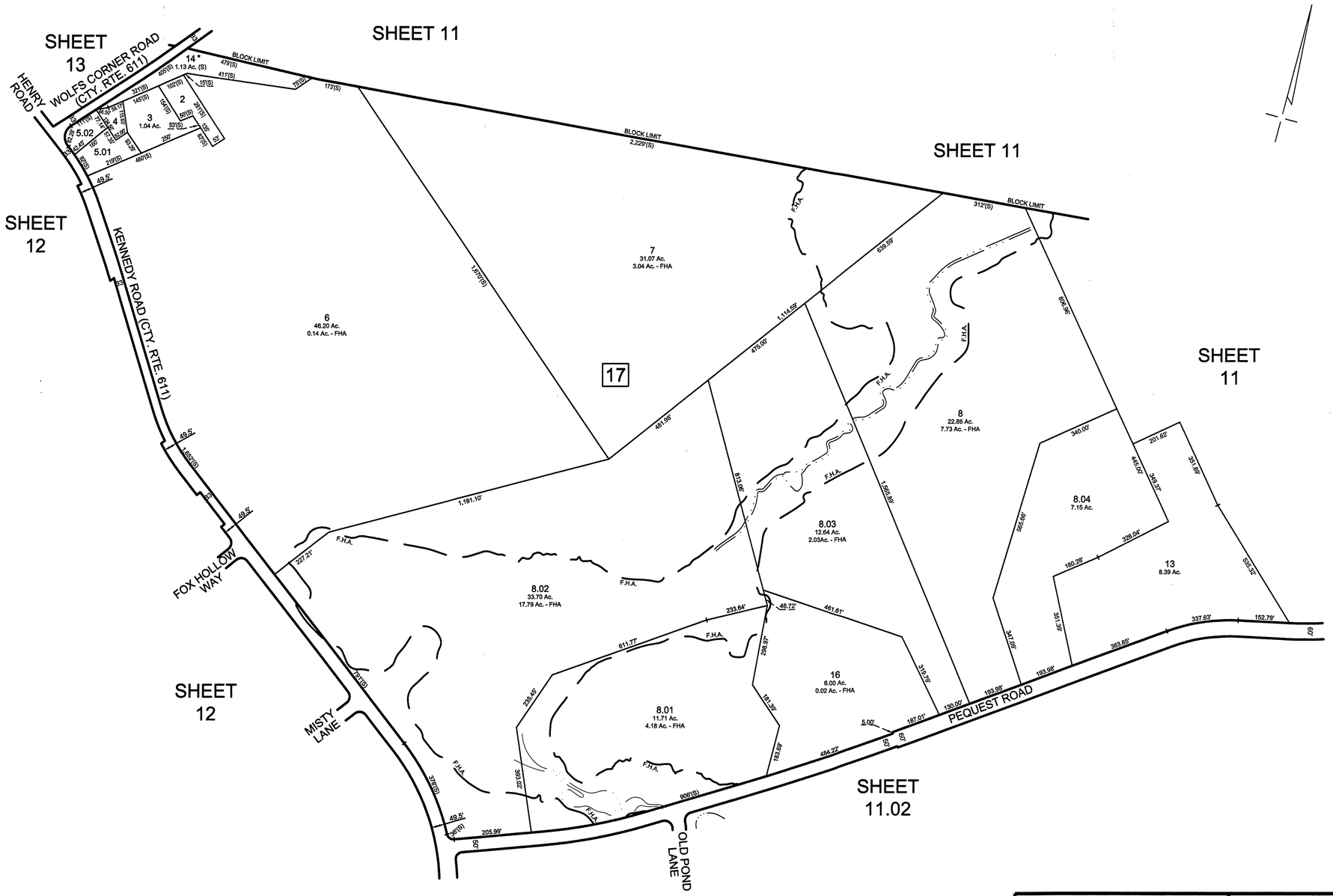

MAP REFERENCES:

1. THIS SHEET HAS BEEN REDRAWN USING COMPUTER AIDED DRAFTING/DESIGN (CAD/D) BASED ON THE MAP PREPARED BY CLARKE & CLARKE, INC., DATED OCT. 1964, AND THE GENERAL REVISIONS THERETO, PRIOR TO JULY 2014. FOR REVISIONS AND CONDITIONS PRIOR TO JULY 2014, SEE APPROVED ORIGINAL MAPS ON FILE IN THE MUNICIPAL TAX ASSESSOR'S OFFICE.

NEW JERSEY DEPARTMENT OF THE TREASURY
DIVISION OF TAXATION
APPROVED AS A TAX MAP PESUANT TO THE AUTHORITY OF
N.J.S.A. 54:4-23 AND N.J.A.C. 18:5-4.1
FOR THE PURPOSES OF TAXATION
Chief, Bureau of Geographic Information and Mapping
Thomas A. Fagan, Principal Field Representative
NOV 23 2015 SERIAL NO. 1066

TAX MAP TOWNSHIP OF GREEN

SUSSEX COUNTY
SCALE: 1" = 200'

NEW JERSEY
NOVEMBER 2015

HAROLD E. PELLOW
NEW JERSEY PROFESSIONAL ENGINEER AND LAND SURVEYOR, LIC. #13229
HAROLD E. PELLOW & ASSOCIATES, INC.
17 PLAINS ROAD, AUGUSTA, NEW JERSEY
CERTIFICATE OF AUTHORIZATION No. 24GA27959300

REVISIONS				
DATE	BY	LIC.NO	BLOCK	LOT

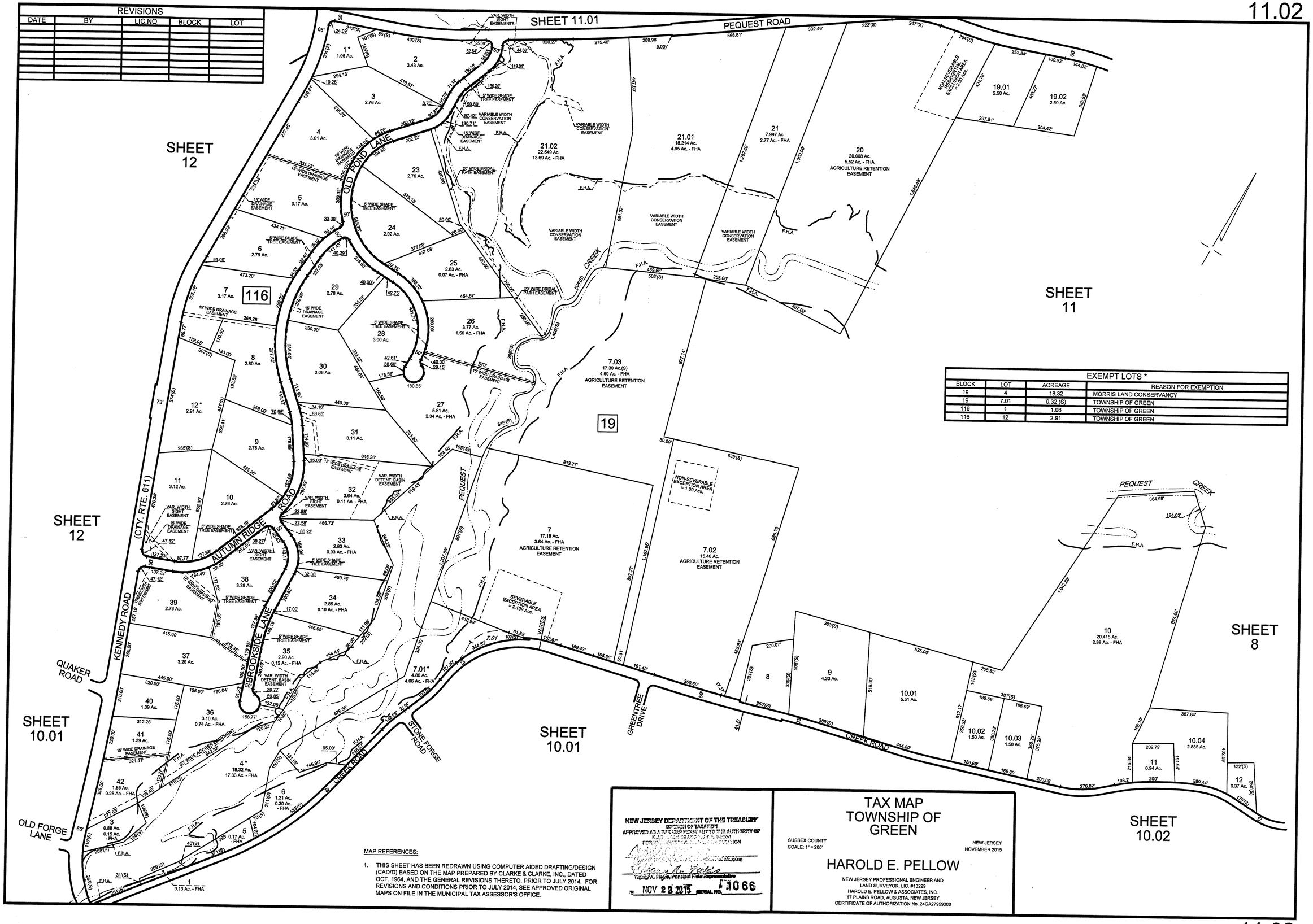

EXEMPT LOTS *			
BLOCK	LOT	ACREAGE	REASON FOR EXEMPTION
19	4	18.32	MORRIS LAND CONSERVANCY
19	7.01	0.32 (S)	TOWNSHIP OF GREEN
116	1	1.06	TOWNSHIP OF GREEN
116	12	2.91	TOWNSHIP OF GREEN

MAP REFERENCES:

1. THIS SHEET HAS BEEN REDRAWN USING COMPUTER AIDED DRAFTING/DESIGN (CAD/D) BASED ON THE MAP PREPARED BY CLARKE & CLARKE, INC., DATED OCT. 1964, AND THE GENERAL REVISIONS THERETO, PRIOR TO JULY 2014. FOR REVISIONS AND CONDITIONS PRIOR TO JULY 2014, SEE APPROVED ORIGINAL MAPS ON FILE IN THE MUNICIPAL TAX ASSESSOR'S OFFICE.

NEW JERSEY DEPARTMENT OF THE TREASURY
DIVISION OF TAXATION
APPROVED AS A TAX MAP PREPARED PRIOR TO THE AUTHORITY OF
FOR TAXATION
Mapping
Principal Field representative
NOV 23 2015 SERIAL NO. F 3066

TAX MAP
TOWNSHIP OF GREEN

SUSSEX COUNTY
SCALE: 1" = 200'

NEW JERSEY
NOVEMBER 2015

HAROLD E. PELLOW

NEW JERSEY PROFESSIONAL ENGINEER AND
LAND SURVEYOR, LIC. #13229
HAROLD E. PELLOW & ASSOCIATES, INC.
17 PLAINS ROAD, AUGUSTA, NEW JERSEY
CERTIFICATE OF AUTHORIZATION No. 24GA27959300

REVISIONS				
DATE	BY	LIC.NO	BLOCK	LOT
NOV. 2015	HAROLD E. PELLOW	#13229	12	42

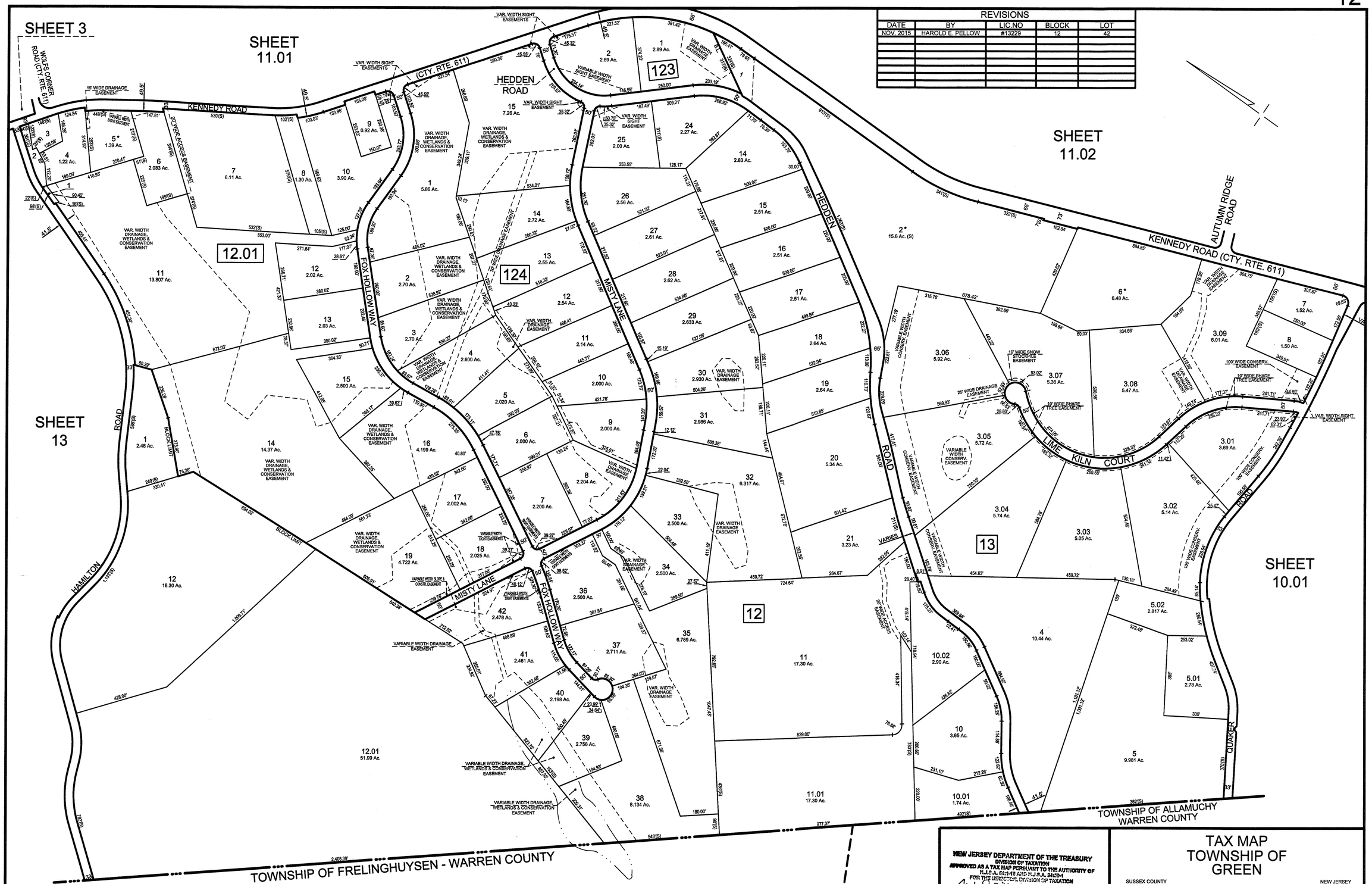

EXEMPT LOTS *			
BLOCK	LOT	ACREAGE	REASON FOR EXEMPTION
12.01	5	1.39	GREEN TOWNSHIP VOL FIRE DEPT
13	2	15.6 (S)	TOWNSHIP OF GREEN
13	6	6.48	TOWNSHIP OF GREEN

MAP REFERENCES:

1. THIS SHEET HAS BEEN REDRAWN USING COMPUTER AIDED DRAFTING/DESIGN (CAD/D) BASED ON THE MAP PREPARED BY CLARKE & CLARKE, INC., DATED OCT. 1964, AND THE GENERAL REVISIONS THERETO, PRIOR TO JULY 2014. FOR REVISIONS AND CONDITIONS PRIOR TO JULY 2014, SEE APPROVED ORIGINAL MAPS ON FILE IN THE MUNICIPAL TAX ASSESSOR'S OFFICE.

NEW JERSEY DEPARTMENT OF THE TREASURY
DIVISION OF TAXATION
APPROVED AS A TAX MAP PERSUANT TO THE AUTHORITY OF N.J.S.A. 54:1-15 AND N.J.S.A. 54:3-1
FOR THE DIRECTOR, DIVISION OF TAXATION
Judy Miller CTP
Judy Miller, Supervisor, Tax Maps, Revision and Mapping
Thomas A. Figlio, Principal Field Representative
DATE NOV 23 2015 SERIAL NO. 1066

TAX MAP
TOWNSHIP OF GREEN

SUSSEX COUNTY
SCALE: 1" = 200'

NEW JERSEY
NOVEMBER 2015

HAROLD E. PELLOW
NEW JERSEY PROFESSIONAL ENGINEER AND LAND SURVEYOR, LIC. #13229
HAROLD E. PELLOW & ASSOCIATES, INC.
17 PLAINS ROAD, AUGUSTA, NEW JERSEY
CERTIFICATE OF AUTHORIZATION No. 24GA27959300

REVISIONS				
DATE	BY	LIC.NO	BLOCK	LOT

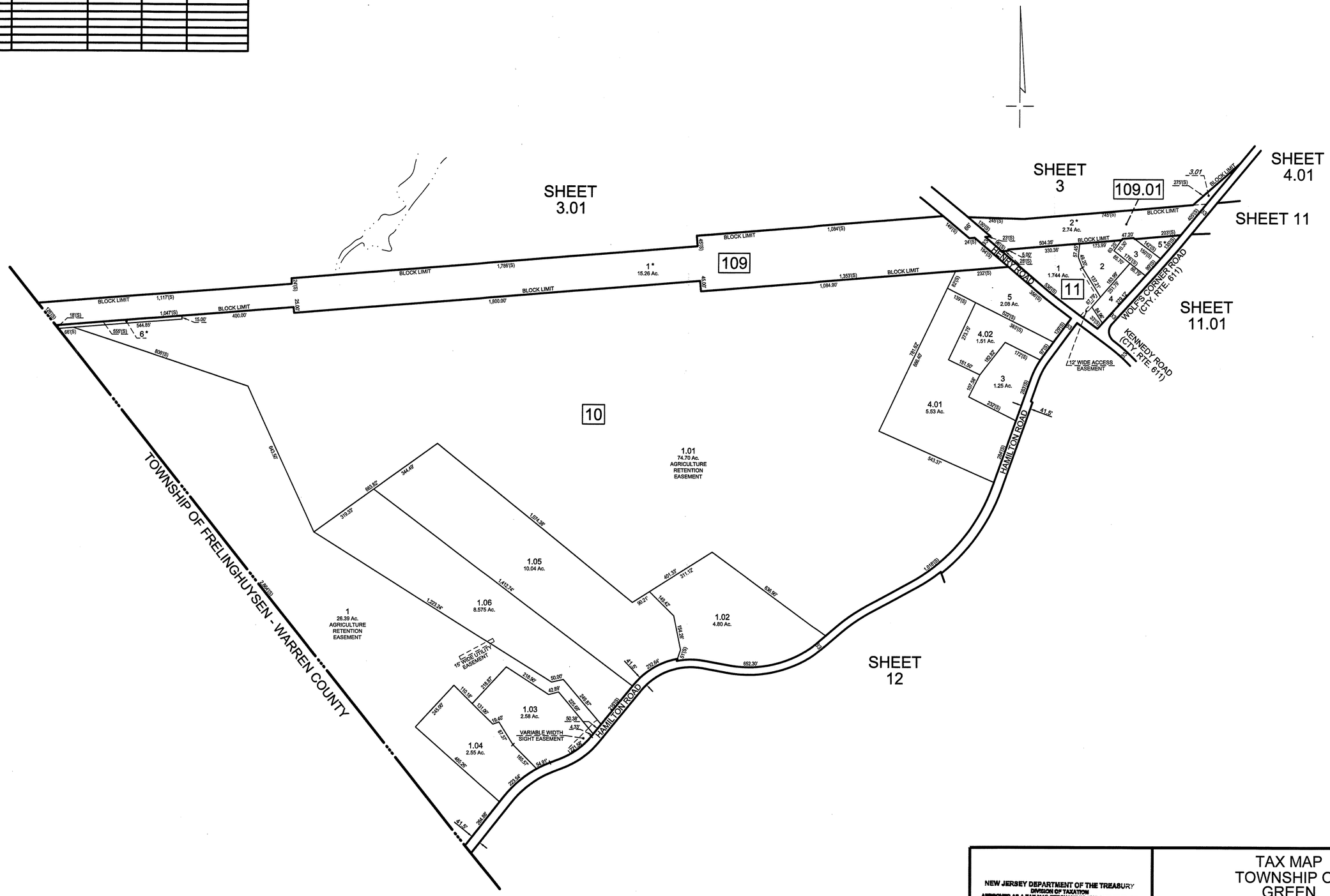

EXEMPT LOTS *			
BLOCK	LOT	ACREAGE	REASON FOR EXEMPTION
10	6	0.35	NJ DEPT OF TRANSPORTATION
11	5	0.38	NJ DEPT OF TRANSPORTATION
109	1	15.26	NJ DEPT OF TRANSPORTATION
109.01	2	2.74	NJ DEPT OF TRANSPORTATION

MAP REFERENCES:

1. THIS SHEET HAS BEEN REDRAWN USING COMPUTER AIDED DRAFTING/DESIGN (CAD/D) BASED ON THE MAP PREPARED BY CLARKE & CLARKE, INC., DATED OCT. 1964, AND THE GENERAL REVISIONS THERETO, PRIOR TO JULY 2014. FOR REVISIONS AND CONDITIONS PRIOR TO JULY 2014, SEE APPROVED ORIGINAL MAPS ON FILE IN THE MUNICIPAL TAX ASSESSOR'S OFFICE.

NEW JERSEY DEPARTMENT OF THE TREASURY
DIVISION OF TAXATION
APPROVED AS A TAX MAP PERSUANT TO THE AUTHORITY OF N.J.S.A. 54:1-35 AND N.J.S.A. 54:4-1
FOR THE DIRECTOR, DIVISION OF TAXATION
Judy Pressler, CTA, Chief, Valuation and Mapping
Thomas A. Foglia, Principal Field Representative
DATE NOV 23 2015 SERIAL NO. 1066

TAX MAP TOWNSHIP OF GREEN

SUSSEX COUNTY
SCALE: 1" = 200'

NEW JERSEY
NOVEMBER 2015

HAROLD E. PELLOW
NEW JERSEY PROFESSIONAL ENGINEER AND
LAND SURVEYOR, LIC. #13229
HAROLD E. PELLOW & ASSOCIATES, INC.
17 PLAINS ROAD, AUGUSTA, NEW JERSEY
CERTIFICATE OF AUTHORIZATION No. 24GA27959300